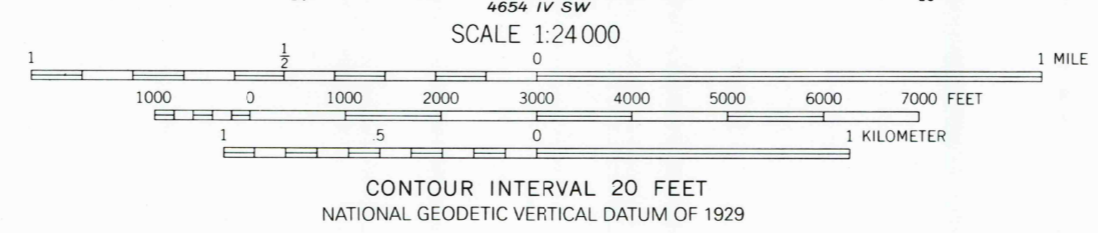
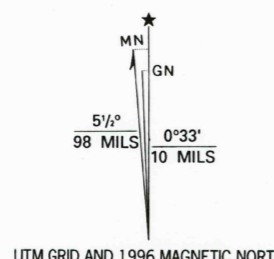
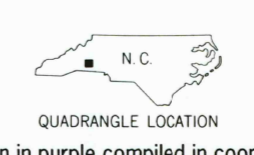


Produced by the United States Geological Survey
Compiled by photogrammetric methods from imagery dated 1963
Field checked 1966
North American Datum of 1927 (NAD 27). Projection and
10 000-foot ticks: North Carolina coordinate system
(Lambert conformal conic)
Blue 1000-meter Universal Transverse Mercator ticks, zone 17
North American Datum of 1983 (NAD 83) is shown by dashed
corner ticks. The values of the shift between NAD 27 and NAD 83
for 7.5-minute intersections are obtainable from National Geodetic
Survey NADCON software



CONTOUR INTERVAL 20 FEET
NATIONAL GEODETIC VERTICAL DATUM OF 1929

THIS MAP COMPLIES WITH NATIONAL MAP ACCURACY STANDARDS
FOR SALE BY U.S. GEOLOGICAL SURVEY
DENVER, COLORADO 80225, OR RESTON, VIRGINIA 22092
A FOLDER DESCRIBING TOPOGRAPHIC MAPS AND SYMBOLS IS AVAILABLE ON REQUEST



Revisions shown in purple compiled in cooperation with
North Carolina Department of Environment, Health and
Natural Resources from imagery dated 1993 and other sources
Map edited 1996
Information shown in purple may not meet USGS content
standards and may conflict with previously mapped contours

ROAD CLASSIFICATION

Primary highway, hard surface	Light-duty road, hard or improved surface
Secondary highway, hard surface	Unimproved road
Interstate Route	U. S. Route
	State Route

RUTHERFORDTON NORTH, NC
35081-D8-TF-024
1993
DMA 4654 IV NW-SERIES V842

USGS AND HISTORICAL MAP ARCHIVES
APR 19 1996
REC'D FILE COPY

