

Produced by the U.S. Geological Survey  
Revised by the U.S. Forest Service

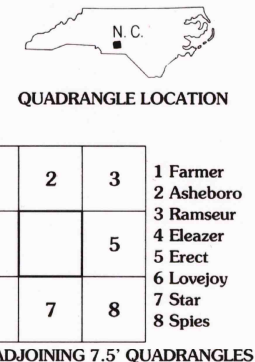
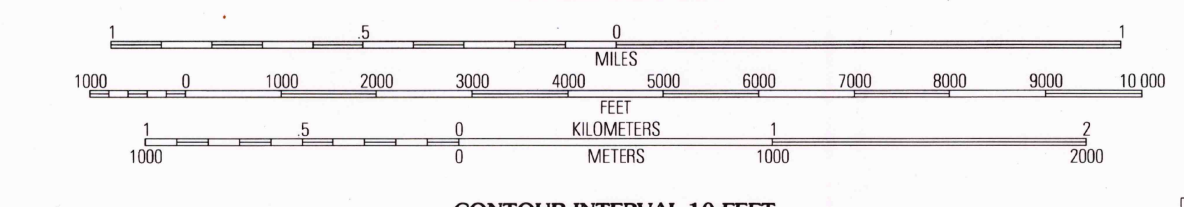
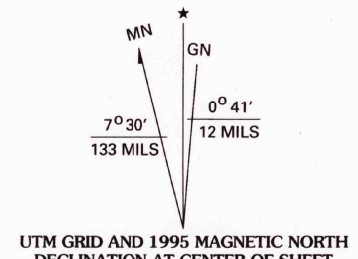
Areas outside the National Forest System lands may not have been revised.  
Control by USGS, NOS/NOAA and North Carolina Geodetic Survey  
Compiled from aerial photographs taken 1973. Revised from aerial  
photographs taken 1983. Partial field check by U.S. Forest Service 1994.

North American Datum of 1927 (NAD 27). Projection and 10 000-foot ticks:  
North Carolina coordinate system (Lambert conformal conic). Blue  
1000-meter Universal Transverse Mercator ticks, zone 17.

North American Datum of 1983 (NAD 83) is shown by dashed corner ticks.  
The values of the shift between NAD 27 and NAD 83 for 7.5-minute  
intersections are obtainable from National Geodetic Survey NADCON software.

Non-National Forest System lands within the National Forest  
Inholdings may exist in other National or State reservations.

This map is not a legal land title or ownership document. Public lands are  
subject to change and leasing, and may have access restrictions; check  
with local offices. Obtain permission before entering private lands.  
Unsurveyed land net is not official.



HIGHWAYS AND ROADS

Interstate	1	Primary highway	1
U. S.	2	Secondary highway	2
State	3	Light-duty road	3
County	4	Paved	4
National Forest, suitable for passenger cars	5	Gravel	5
National Forest, suitable for high clearance vehicles	6	Dirt	6
National Forest Trail	7	Composition unspecified	7
	8	Unimproved; 4 wheel drive	8
	9	Trail	9
	10	Gate	10

SEAGROVE, N. C.  
35079-E7-TF-024  
1994  
DMA 5055 III SE - SERIES U842

