

Produced by the United States Geological Survey in cooperation with the North Carolina Department of Environment and Natural Resources

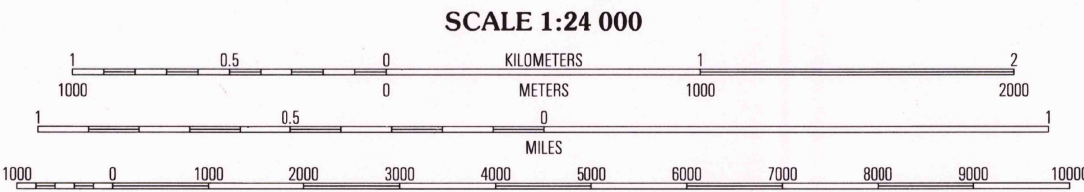

Derived from imagery taken 1979 and other sources. Photoinspected using imagery taken 2002; no major culture or drainage changes observed. Survey control current as of 1980

Boundaries, other than corporate, verified 2003

North American Datum of 1927 (NAD 27). Projection and 10 000-foot ticks: North Carolina coordinate system (Lambert conformal conic)

1000-meter Universal Transverse Mercator grid, zone 17S

North American Datum of 1983 (NAD 83) is shown by dashed corner ticks. The values of the shift between NAD 27 and NAD 83 for 7.5-minute intersections are obtainable from National Geodetic Survey NADCON software

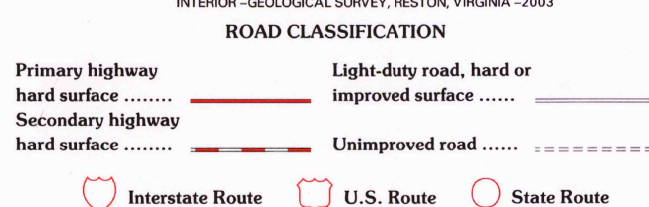


CONTOUR INTERVAL 20 FEET
NATIONAL GEODETIC VERTICAL DATUM OF 1929
(TO CONVERT ELEVATIONS TO THE NORTH AMERICAN VERTICAL DATUM OF 1988, SUBTRACT 1 FOOT)
TO CONVERT FROM FEET TO METERS, MULTIPLY BY 0.3048

THIS MAP COMPLIES WITH NATIONAL MAP ACCURACY STANDARDS
FOR SALE BY U.S. GEOLOGICAL SURVEY, P.O. BOX 25286, DENVER, COLORADO 80225
A FOLDER DESCRIBING TOPOGRAPHIC MAPS AND SYMBOLS IS AVAILABLE ON REQUEST



QUADRANGLE LOCATION



1	2	3	1 Polkville
			2 Lowndes
			3 Cherryville
4		5	4 Bolling Springs North
			5 Waco
			6 Bolling Springs South
6	7	8	7 Blackburg North
			8 Grover

ADJOINING 7.5 QUADRANGLES

JUL 14 2003

SHELBY, NC
2002

NIMA 4654 I SE-SERIES V842

HISTORICAL MAP ARCHIVES

RECEIVED
AUG 29 2003

3 1818 00417542 6

646106/090816
7-6703-709-0 NBS1