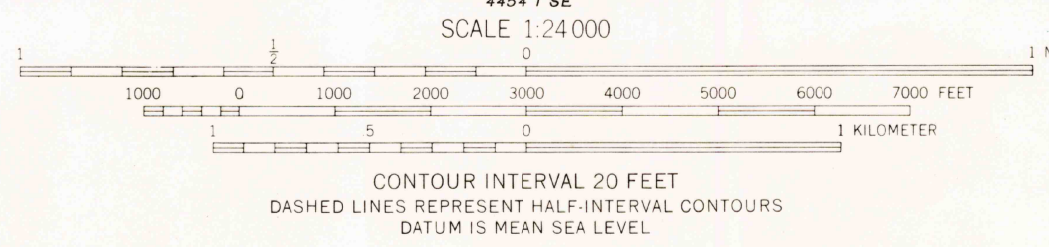
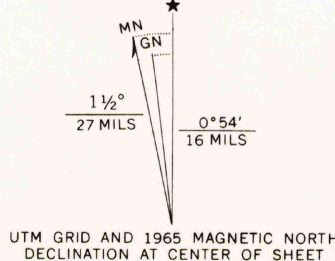
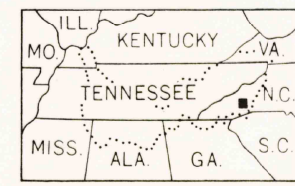


Mapped and edited by Tennessee Valley Authority
Published by the Geological Survey
Control by USC&GS, USGS, and TVA
Revised by TVA in 1964 by photogrammetric methods using
aerial photographs taken 1962-63 and by reference to TVA-USGS
quadrangle dated 1942. Map field checked by TVA, 1965
Polyconic projection, 1927 North American datum
10,000-foot grid based on North Carolina
rectangular coordinate system
1000 meter Universal Transverse Mercator Grid ticks,
Zone 17, shown in blue
Fine red dashed lines indicate selected fence and field lines
visible on aerial photographs. This information is unchecked



THIS MAP COMPLIES WITH NATIONAL MAP ACCURACY STANDARDS
FOR SALE BY U. S. GEOLOGICAL SURVEY, WASHINGTON, D. C. 20242.
U. S. TENNESSEE VALLEY AUTHORITY, CHATTANOOGA, TENN. 37401 OR KNOXVILLE, TENN. 37902.
AND TENNESSEE DIVISION OF GEOLOGY, NASHVILLE, TENNESSEE 37219
A FOLDER DESCRIBING TOPOGRAPHIC MAPS AND SYMBOLS IS AVAILABLE ON REQUEST



QUADRANGLE LOCATION

| ROAD CLASSIFICATION | |
|---|----------------------|
| Heavy-duty | Poor motor road |
| Medium-duty | Wagon and jeep track |
| Light-duty | Foot trail |
| Interstate Route | U. S. Route |
| | State Route |
| In developed areas, only through roads are classified | |

HISTORICAL
TOPOGRAPHIC DIVISION

SKYLAND, N.C.
N3522.5-W8230/7.5
1965

AMS 4454 1 NE SERIES V842

5925
JAN 3 1972