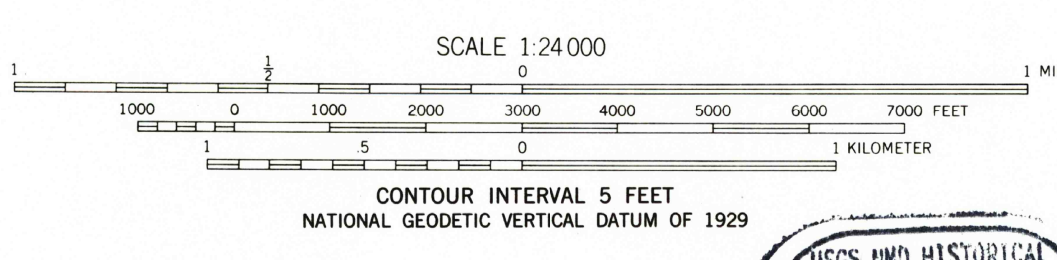
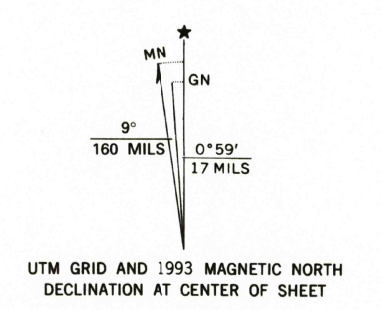



Mapped by the U.S. Coast and Geodetic Survey
Revised by the United States Geological Survey
Control by USGS and NOS/NOAA
Planimetry by photogrammetric methods from aerial photographs taken 1946. Topography by planetable surveys 1948. Field checked 1950
Projection and 10,000-foot grid ticks: North Carolina coordinate system, (Lambert conformal conic)
1000-meter Universal Transverse Mercator grid ticks, zone 18, shown in blue
1927 North American Datum (NAD 27)
North American Datum of 1983 (NAD 83) is shown by dashed corner ticks
The values of the shift between NAD 27 and NAD 83 for 7.5-minute intersections are given in USGS Bulletin 1875



ROAD CLASSIFICATION

Primary highway, hard surface	Light-duty road, hard or improved surface
Secondary highway, hard surface	Unimproved road
Interstate Route	U. S. Route
	State Route



COMPLIES WITH U.S. GEOLOGICAL SURVEY STANDARDS FOR SPATIAL ACCURACY
FOR SALE BY U.S. GEOLOGICAL SURVEY, DENVER, COLORADO 80225, OR RESTON, VIRGINIA 22092
A FOLDER DESCRIBING TOPOGRAPHIC MAPS AND SYMBOLS IS AVAILABLE ON REQUEST

Revisions shown in purple compiled by U.S. Geological Survey from aerial photographs taken 1988 and other sources. This information not field checked. Map edited 1993.
Information shown in purple may not meet USGS content standards and may conflict with previously mapped contours

SOUTH CREEK, N. C.
35076-C6-TF-024
1950
REVISED 1993
DMA 5654 1 SW - SERIES V842