



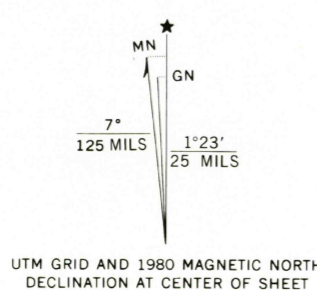
Produced and published by the Geological Survey

Orthophoto prepared from 1:80,000-scale color infrared aerial photograph taken October 7, 1980


Projection and 10,000-foot grid ticks: North Carolina coordinate system (Lambert conformal conic) 1000-meter Universal Transverse Mercator grid, zone 18. 1927 North American Datum

To place on the predicted North American Datum 1983 move the projection lines 14 meters south and 27 meters west as shown by dashed corner ticks

Photoimagery rectified by simple projection




UTM GRID AND 1980 MAGNETIC NORTH DECLINATION AT CENTER OF SHEET



THIS MAP COMPLIES WITH NATIONAL MAP ACCURACY STANDARDS FOR SALE BY U. S. GEOLOGICAL SURVEY, RESTON, VIRGINIA 22092

PRINCIPAL NUMBERED HIGHWAYS
Interstate Route U. S. Route State Route



This quadrangle area also covered by 1:24,000-scale topographic map

SPICER BAY, N. C.
N3422.5-W7722.5/7.5

1980

DMA 5552 IV NW-SERIES V042

