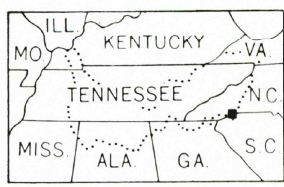
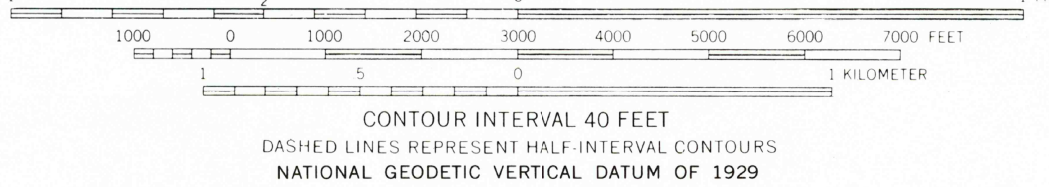
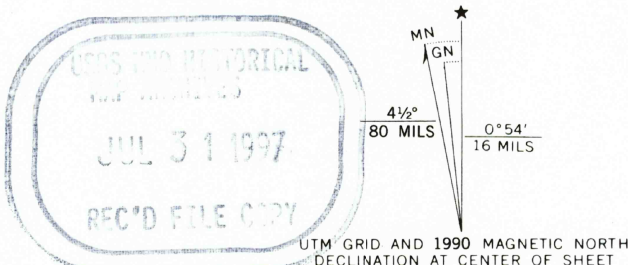




Mapped and edited by Tennessee Valley Authority  
Published by the Geological Survey  
Control by USGS, NOS/NOAA, and TVA  
Revised by photogrammetric methods from aerial  
photographs taken 1962. Field checked 1965  
Polyconic projection. 1927 North American Datum  
10,000-foot grid ticks based on North Carolina coordinate  
system and South Carolina coordinate system, north zone  
1000-meter Universal Transverse Mercator grid ticks,  
zone 17, shown in blue  
To place on the predicted North American Datum 1983  
move the projection lines 9 meters south and  
13 meters west as shown by dashed corner ticks  
There may be private inholdings within the boundaries of  
the National or State reservations shown on this map



Primary highway, hard surface  
Secondary highway, hard surface  
Light-duty road, hard or improved surface  
Unimproved road  
Interstate Route  
U. S. Route  
State Route

STANDINGSTONE MTN., N. C. - S. C.  
35082-B5-TF-024

1965  
PHOTOREVISED 1990  
DMA 4454 II NE - SERIES Y842

