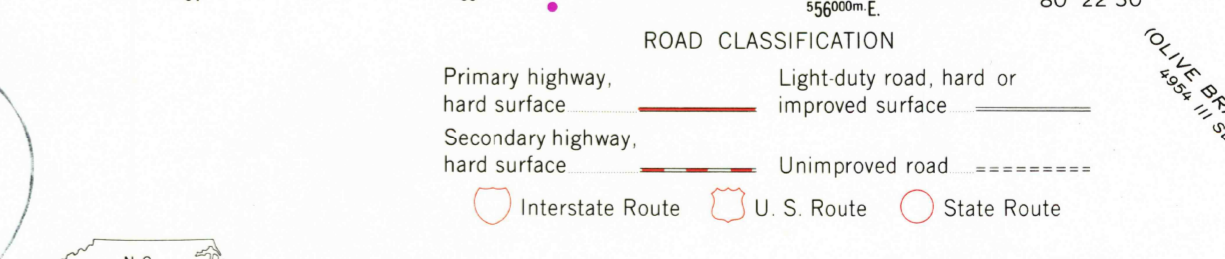
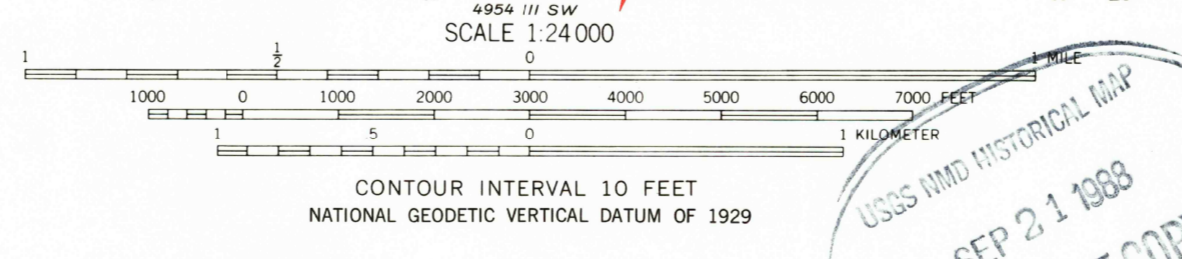
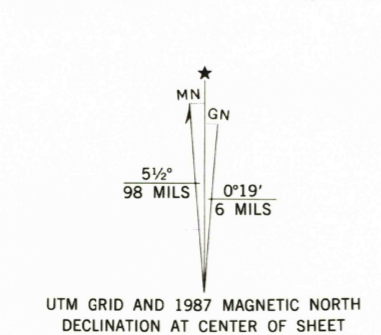


Mapped, edited, and published by the Geological Survey  
Control by USGS and USC&GS  
Topography by photogrammetric methods from aerial photographs taken 1969. Field checked 1971  
Projection and 10,000-foot grid ticks: North Carolina coordinate system, (Lambert conformal conic)  
1000-meter Universal Transverse Mercator grid ticks, zone 17, shown in blue. 1927 North American Datum  
To place on the predicted North American Datum 1983 move the projection lines 11 meters south and 18 meters west as shown by dashed corner ticks  
Fine red dashed lines indicate selected fence and field lines where generally visible on aerial photographs. This information is unchecked



THIS MAP COMPLIES WITH NATIONAL MAP ACCURACY STANDARDS FOR SALE BY U. S. GEOLOGICAL SURVEY  
DENVER, COLORADO 80225 OR RESTON, VIRGINIA 22092  
A FOLDER DESCRIBING TOPOGRAPHIC MAPS AND SYMBOLS IS AVAILABLE ON REQUEST

Revisions shown in purple and woodland compiled in cooperation with North Carolina agencies from aerial photographs taken 1984 and other sources. This information not field checked  
Map edited 1987

STANFIELD, N. C.  
35080-B4-TF-024

1971  
PHOTOREVISED 1987  
DMA 4954 III NW-SERIES 1642

USGS HISTORICAL MAP  
SEP 21 1988  
REC'D FILE COPY

