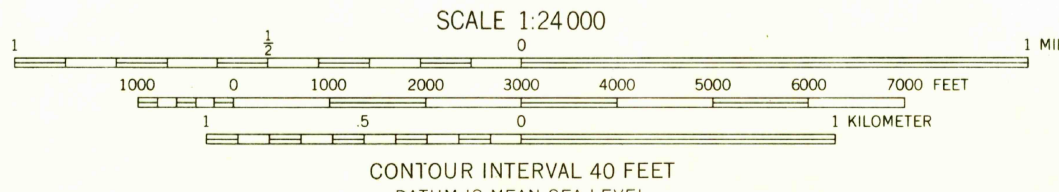
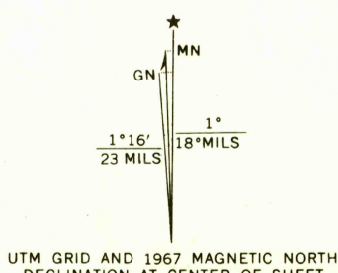




Mapped and edited by Tennessee Valley Authority
Published by the Geological Survey

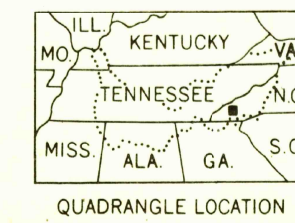
Control by USC&GS, USGS, N. C. Hy. Dept., and TVA
Revised by TVA in 1966 by photogrammetric methods using
aerial photographs taken 1966 and by reference to TVA-USGS
quadrangle dated 1941. Map field checked by TVA, 1967

Polyconic projection. 1927 North American datum
10,000 foot grid based on North Carolina rectangular
coordinate system
1000 meter Universal Transverse Mercator Grid ticks,
Zone 17, shown in blue
Fine red dashed lines indicate selected fence and field lines
visible on aerial photographs. This information is unchecked



THIS MAP COMPLIES WITH NATIONAL MAP ACCURACY STANDARDS

FOR SALE BY U.S. GEOLOGICAL SURVEY, WASHINGTON, D.C. 20242,
AND BY U.S. TENNESSEE VALLEY AUTHORITY, CHATTANOOGA, TENN. 37401 OR KNOXVILLE, TENN. 37902.
A FOLDER DESCRIBING TOPOGRAPHIC MAPS AND SYMBOLS IS AVAILABLE ON REQUEST



ROAD CLASSIFICATION	
Heavy-duty	Poor motor road
Medium-duty	Wagon and jeep track
Light-duty	Foot trail
U. S. Route	State Route
In developed areas, only through roads are classified	

USGS
Historical File
Topographic Division
U.S.G.S.
HISTORICAL

SYLVA NORTH, N.C.
N3522.5-W8307.5/7.5
1967

AMS 4354-1 NW-SERIES V842

U.S.G.S. HISTORICAL FILE COPY

OCT 15 1970