

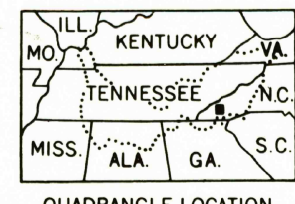
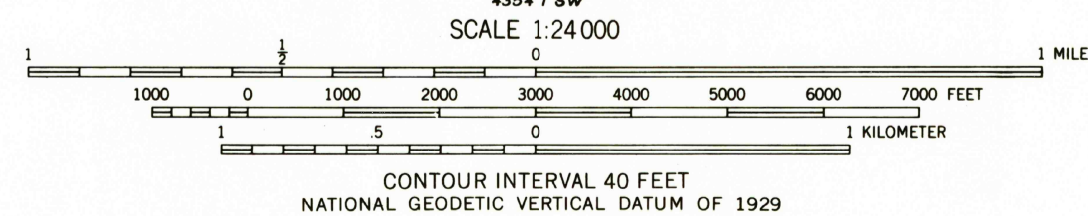
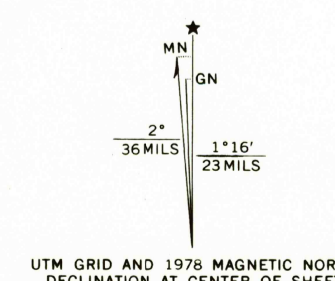


Mapped and edited by Tennessee Valley Authority
Published by the Geological Survey

Control by NOS/NOAA, USGS, N.C. Hy. Dept., and TVA
Revised by TVA in 1966 by photogrammetric methods using
aerial photographs taken 1966 and by reference to TVA-USGS
quadrangle dated 1941. Map field checked by TVA, 1967

Polyconic projection, 1927 North American datum
10,000 foot grid based on North Carolina rectangular
coordinate system
1000 meter Universal Transverse Mercator Grid ticks,
Zone 17, shown in blue

Revisions shown in purple and recompilation of woodland
areas compiled by the Tennessee Valley Authority from aerial
photographs taken 1975. This information not field checked.
Map edited 1978



ROAD CLASSIFICATION (TVA 175-NW)

Heavy-duty	Poor motor road
Medium-duty	Wagon and jeep track
Light-duty	Foot trail
U. S. Route	State Route

In developed areas, only through roads are classified

THIS MAP COMPLIES WITH NATIONAL MAP ACCURACY STANDARDS
FOR SALE BY U. S. GEOLOGICAL SURVEY, RESTON, VIRGINIA 22092.
U. S. TENNESSEE VALLEY AUTHORITY, CHATTANOOGA, TENN. 37401 OR KNOXVILLE, TENN. 37902.
A FOLDER DESCRIBING TOPOGRAPHIC MAPS AND SYMBOLS IS AVAILABLE ON REQUEST

SYLVA NORTH, N.C.
N3522.5-W8307.5/7.5
1967
PHOTOREVISED 1978
AMS 4354 1 NW-SERIES V842

USGS NMD HISTORICAL M
APR 18 1986
REC'D FILE COE