
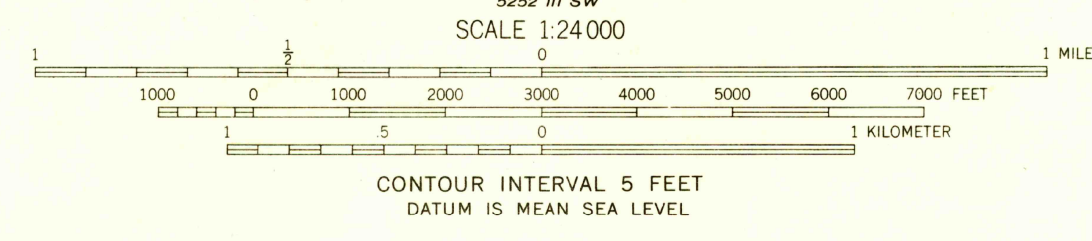
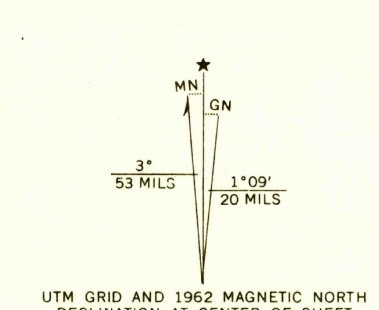



Mapped, edited, and published by the Geological Survey
Control by USGS, USC&GS, and South Carolina Geodetic Survey
Planimetry by photogrammetric methods from aerial photographs taken 1951. Topography by planetable surveys 1961 and 1962
Polyconic projection. 1927 North American datum
10,000-foot grids based on North Carolina coordinate system, and South Carolina coordinate system, north zone
1000-meter Universal Transverse Mercator grid ticks, zone 17, shown in blue
Fine red dashed lines indicate selected fence and field lines where generally visible on aerial photographs. This information is unchecked
Short dashed blue lines indicate elliptical bay outlines visible on aerial photographs



THIS MAP COMPLIES WITH NATIONAL MAP ACCURACY STANDARDS
FOR SALE BY U. S. GEOLOGICAL SURVEY, WASHINGTON 25, D. C.
A FOLDER DESCRIBING TOPOGRAPHIC MAPS AND SYMBOLS IS AVAILABLE ON REQUEST



TABOR CITY WEST, N. C. - S. C. 2570
N3407.5-W7852.5/7.5