



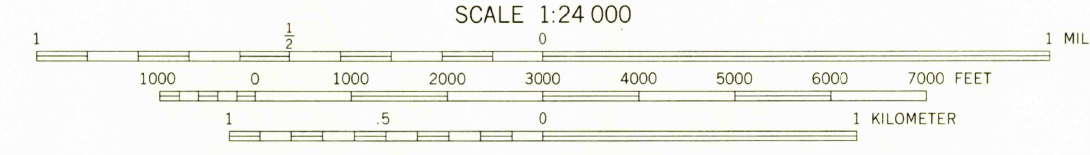
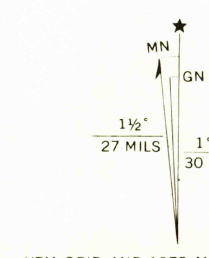
Mapped, edited and published by the Geological Survey
Control by NOS/NOAA, USGS, and TVA

Topography by USGS by photogrammetric methods.
Map field checked by TVA, 1940

Polyconic projection, 1927 North American datum
10,000 foot grid based on Tennessee and
North Carolina rectangular coordinate systems
1000 meter Universal Transverse Mercator Grid ticks
Zone 17, shown in blue

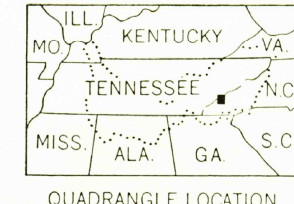
Revisions shown in purple and recompilation of woodland
areas compiled by the Tennessee Valley Authority from aerial
photographs taken 1976. This information not field checked
Map edited 1978.

There may be private inholdings within the boundaries of
the National or State reservations shown on this map



CONTOUR INTERVAL 40 FEET
NATIONAL GEODETIC VERTICAL DATUM OF 1929

THIS MAP COMPLIES WITH NATIONAL MAP ACCURACY STANDARDS
FOR SALE BY U.S. GEOLOGICAL SURVEY, RESTON, VIRGINIA 22092
TENNESSEE DIVISION OF GEOLOGY, NASHVILLE, TENN. 37219
U.S. TENNESSEE VALLEY AUTHORITY, CHATTANOOGA, TENN. 37401 OR KNOXVILLE, TENN. 37902
A FOLDER DESCRIBING TOPOGRAPHIC MAPS AND SYMBOLS IS AVAILABLE ON REQUEST



ROAD CLASSIFICATION	
Heavy-duty	Poor motor road
Medium-duty	Wagon and jeep track
Light-duty	Foot trail
U. S. Route	State Route

USGS
Historical File
Topographic Division

TAPOCO, N.C.-TENN.
N3522.5-WB352.5/7.5

1940
PHOTO REVISED 1978
AMS 4254 IV NW-SERIES V842

APR 11 1978

3700