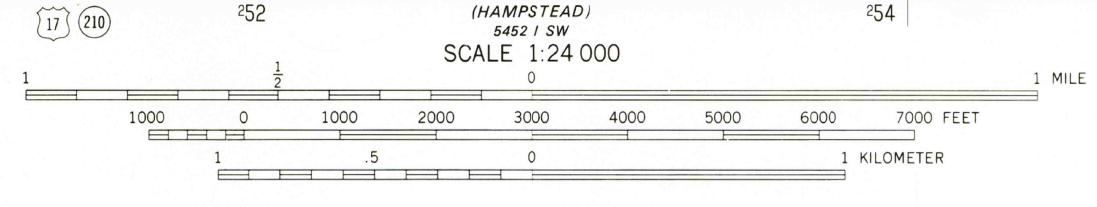
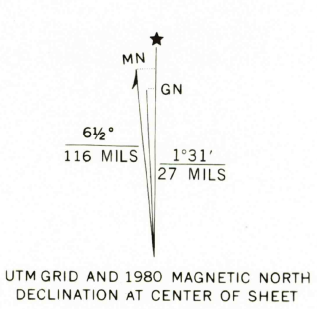





Produced and published by the Geological Survey
Orthophotomosaic prepared from 1:80,000-scale color
infrared aerial photograph taken October 7, 1980
Projection and 10,000-foot grid ticks: North Carolina
coordinate system (Lambert conformal conic)
1000-meter Universal Transverse Mercator grid,
zone 18. 1927 North American Datum
To place on the predicted North American Datum 1983
move the projection lines 14 meters south and
26 meters west as shown by dashed corner ticks
Photoimagery rectified by simple projection



PRINCIPAL NUMBERED HIGHWAYS
Interstate Route U. S. Route State Route



This area also covered by
1:24,000-scale orthophotomosaic

TOPSAIL, N. C.
N3422.5-W7737.5/7.5

1980

DMA 5452 1 NW-SERIES V042

THIS MAP COMPLIES WITH NATIONAL MAP ACCURACY STANDARDS
FOR SALE BY U. S. GEOLOGICAL SURVEY, RESTON, VIRGINIA 22092

