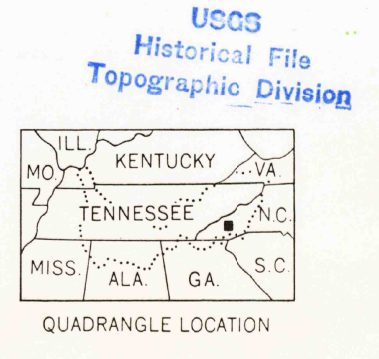
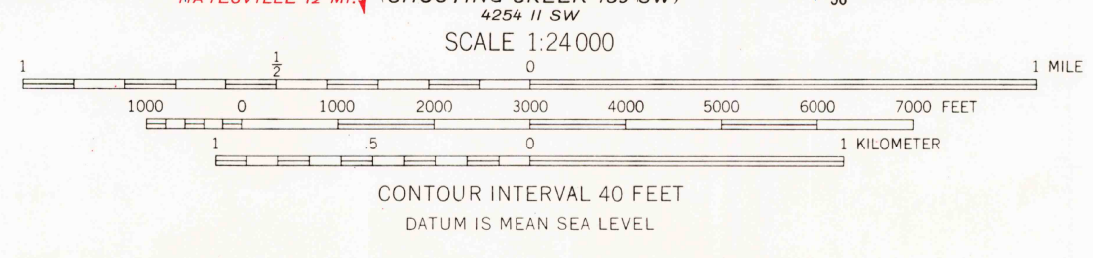
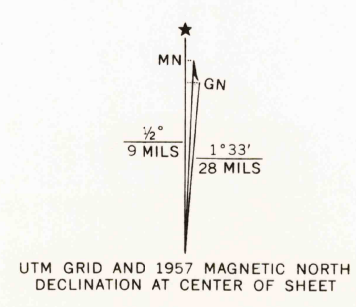


Mapped and edited by Tennessee Valley Authority  
Published by the Geological Survey  
Control by USCGS, USGS, and TVA  
Topography by multiplex methods from aerial  
photographs taken 1953. Field examination by TVA, 1957  
Polyconic projection. 1927 North American datum  
10,000-foot grid based on North Carolina  
rectangular coordinate system  
1000 meter Universal Transverse Mercator Grid ticks,  
Zone 17, shown in blue



ROAD CLASSIFICATION

Heavy-duty	Light-duty
Medium-duty	Poor motor road
U. S. Route	State Route

THIS MAP COMPLIES WITH NATIONAL MAP ACCURACY STANDARDS  
FOR SALE BY U. S. GEOLOGICAL SURVEY, WASHINGTON, D. C. 20242.  
AND BY U. S. TENNESSEE VALLEY AUTHORITY, CHATTANOOGA OR KNOXVILLE, TENN.  
A FOLDER DESCRIBING TOPOGRAPHIC MAPS AND SYMBOLS IS AVAILABLE ON REQUEST

HISTORICAL TOPTON, N. C.  
N3507.5-W8337.5/7.5  
1957  
AMS 4254 II NW-SERIES W842

SEP 28 1965  
3260  
U.S.G.S.  
FILE COP