

(GREAT SMOKY MTS. NAT. PARK 1:62,500)

(GREAT SMOKY MTS. NAT. PARK 1:62,500)

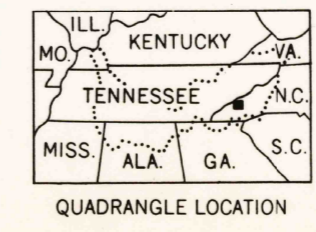
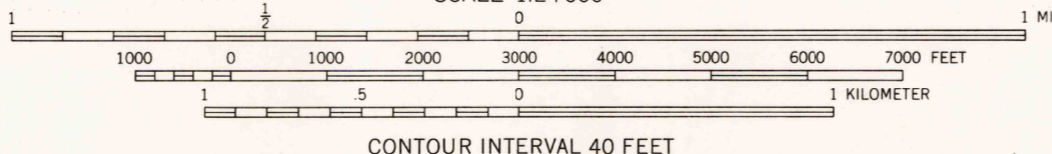
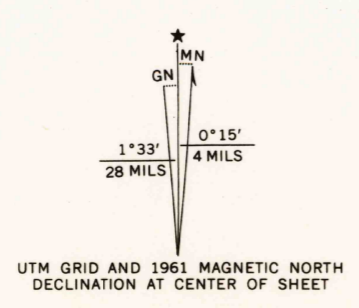
UNITED STATES
DEPARTMENT OF THE INTERIOR
GEOLOGICAL SURVEY

UNITED STATES
TENNESSEE VALLEY AUTHORITY
MAPS AND SURVEYS BRANCH

TUSKEEGEE QUADRANGLE
NORTH CAROLINA
7.5 MINUTE SERIES (TOPOGRAPHIC) 158-NW



Mapped and edited by Tennessee Valley Authority
Published by the Geological Survey
Control by US&GS, USGS, and TVA
Revised by TVA in 1961 by photogrammetric methods using
aerial photographs taken 1960 and by reference to TVA-USGS
quadrangle dated 1940. Map field checked by TVA, 1961
Polyconic projection. 1927 North American datum
10,000-foot grid based on North Carolina rectangular
coordinate system
1000 meter Universal Transverse Mercator Grid ticks,
Zone 17, shown in blue



ROAD CLASSIFICATION

Heavy-duty	Poor motor road
Medium-duty	Wagon and jeep track
Light-duty	Foot trail
U. S. Route	
Slate Route	

THIS MAP COMPLIES WITH NATIONAL MAP ACCURACY STANDARDS
FOR SALE BY U.S. GEOLOGICAL SURVEY, WASHINGTON 25, D.C.
AND BY U.S. TENNESSEE VALLEY AUTHORITY, CHATTANOOGA OR KNOXVILLE, TENN.

USGS
Historical File
Topographic Division
TUSKEEGEE, N. C.
N3522.5-W8337.5/7.5
1961
AMS 42541 NW-SERIES W942

MAR 23 1964
2120