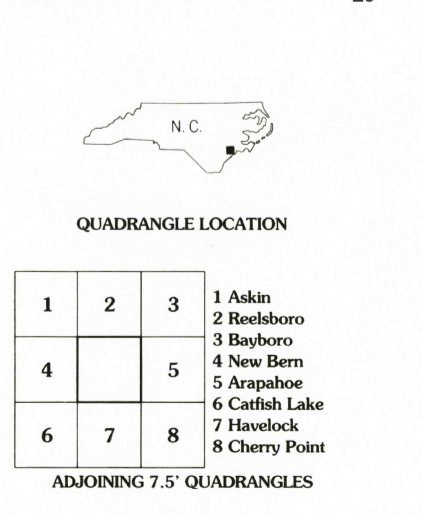
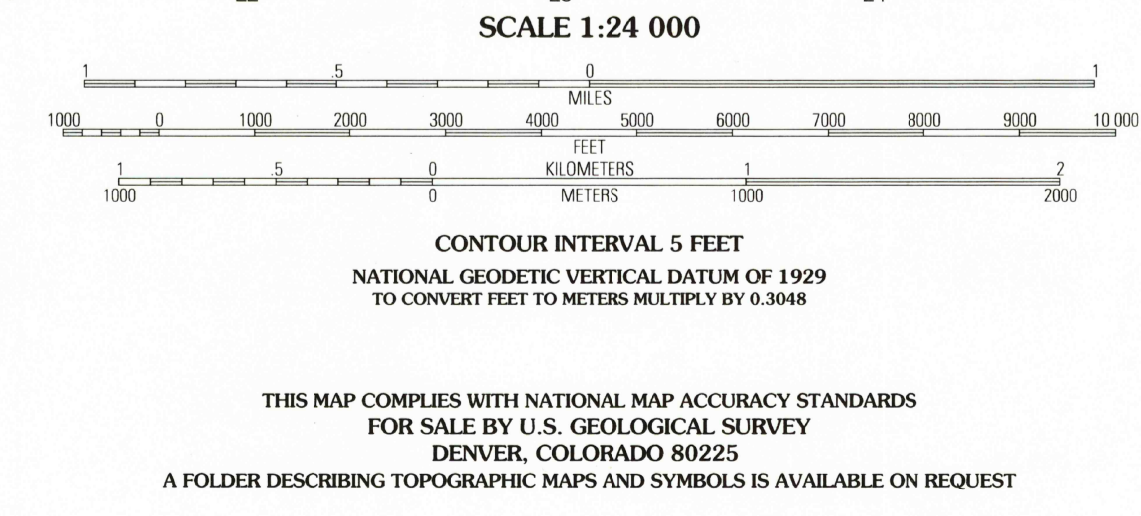
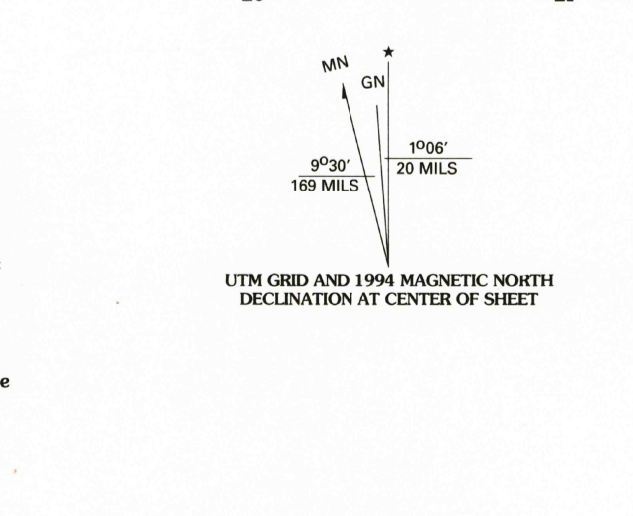


Produced by the U.S. Geological Survey  
Revised by the U.S. Forest Service  
Areas outside the National Forest System lands may not have been revised  
Control by USC & GS  
Culture and drainage in part compiled from aerial photographs  
taken 1946. Topography by plane-table methods 1948  
Revised from aerial photographs taken 1993 and 1994. Partial field check  
by U.S. Forest Service 1994  
North American Datum of 1927 (NAD 27). Projection and 10,000-foot ticks:  
North Carolina coordinate system (Lambert conformal conic). 1000 meter  
Universal Transverse Mercator grid ticks, zone 18, shown in blue  
North American Datum of 1983 (NAD 83) is shown by dashed corner ticks  
The values of the shift between NAD 27 and NAD 83 for 7.5-minute  
intersections are obtainable from National Geographic Survey NADCON software  
Non-National Forest System lands within the National Forest  
Inholdings may exist in other National or State reservations  
This map is not a legal land line or ownership document. Public lands are  
subject to change and leasing, and may have access restrictions; check  
with local offices. Obtain permission before entering private lands



HIGHWAYS AND ROADS

Interstate	Primary highway
U. S.	Secondary highway
State	Light-duty road
County	Paved
National Forest, suitable for passenger cars	Gravel
National Forest, suitable for high clearance vehicles	Dirt
National Forest Trail	Composition unspecified
	Unimproved, 4 wheel drive
	Trail
	Gate

UPPER BROAD CREEK, N.C.  
35076-A8-TF-024  
1994  
DMA 5654 III SW - SERIES V842

