

Produced by the United States Geological Survey in cooperation with the North Carolina Department of Environment and Natural Resources

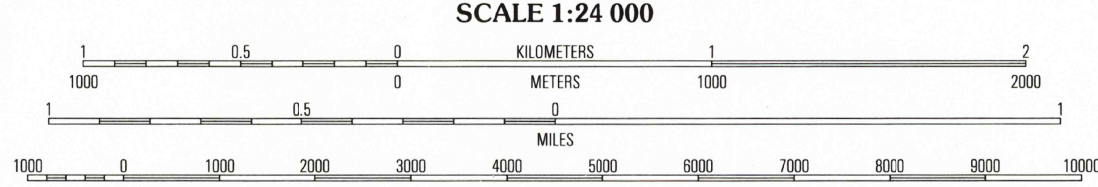

Topography compiled 1954. Planimetry derived from imagery taken 1984 and other sources. Photoinspected using imagery dated 2002; no major culture or drainage changes observed. Survey control current as of 1956. Boundaries, other than corporate, verified 2003

North American Datum of 1927 (NAD 27). Projection and 10 000-foot ticks: North Carolina coordinate system (Lambert conformal conic)

1000-meter Universal Transverse Mercator grid, zone 17S

North American Datum of 1983 (NAD 83) is shown by dashed corner ticks. The values of the shift between NAD 27 and NAD 83 for 7.5-minute intersections are obtainable from National Geodetic Survey NADCON software

Information shown in purple may not meet USGS content standards and may conflict with previously mapped contours




CONTOUR INTERVAL 10 FEET
NATIONAL GEODETIC VERTICAL DATUM OF 1929
(TO CONVERT ELEVATIONS TO THE NORTH AMERICAN VERTICAL DATUM OF 1988, SUBTRACT 1 FOOT)
TO CONVERT FROM FEET TO METERS, MULTIPLY BY 0.3048

THIS MAP COMPLIES WITH NATIONAL MAP ACCURACY STANDARDS
FOR SALE BY U.S. GEOLOGICAL SURVEY, P.O. BOX 25286, DENVER, COLORADO 80225
A FOLDER DESCRIBING TOPOGRAPHIC MAPS AND SYMBOLS IS AVAILABLE ON REQUEST



1	2	3	1 Polkton
			2 Ansonville
			3 Macon
			4 Russellville
4		5	5 Lilesville
			6 Mount Croghan
			7 Mount West
6	7	8	8 Mount East

ADJOINING 7.5 QUADRANGLES



JUL 14 2003

WADESBORO, NC

2002

NIMA 4953 I NE-SERIES V842

RECEIVED
AUG 29 2003
3 1818 00417546 7
1:221,061,09984,6
5-22106-004-0 NBS1