

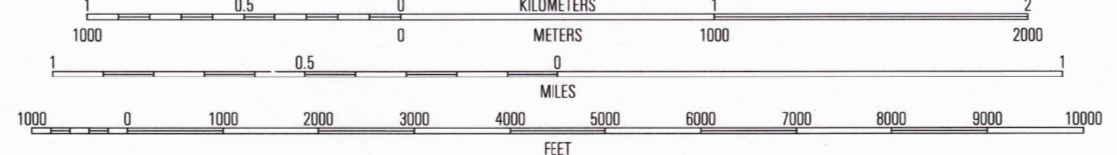
SCALE 1:24 000

ROAD CLASSIFICATION

- Primary highway hard surface
- Secondary highway hard surface
- Light-duty road, hard or improved surface
- Unimproved road
- Interstate Route
- U.S. Route
- State Route



QUADRANGLE LOCATION

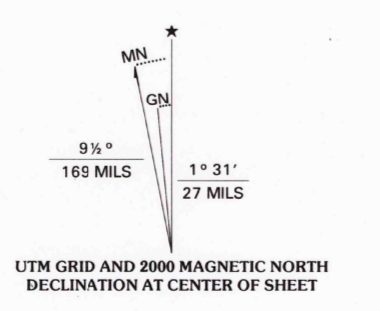


CONTOUR INTERVAL 5 FEET
NATIONAL GEODETIC VERTICAL DATUM OF 1929
TO CONVERT FROM FEET TO METERS, MULTIPLY BY 0.3048

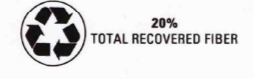
1	2	3	1 Bailey
			2 Skippers
			3 Claresville
4	5	6	4 Roanoke Rapids
			5 Jackson
			6 Darlington
6	7	8	7 Halifax
			8 Boone's Crossroads

ADJOINING 7.5' QUADRANGLE NAMES

Produced by the United States Geological Survey
Derived from imagery taken 1974 and other sources. Photoinspected using imagery taken 1997; no major culture or drainage changes observed. Survey control current as of 1974. Boundaries, other than corporate, verified 2000.
North American Datum of 1927 (NAD 27). Projection and 10 000-foot ticks: North Carolina coordinate system (Lambert conformal conic).
1000-meter Universal Transverse Mercator grid, zone 18.
North American Datum of 1983 (NAD 83) is shown by dashed corner ticks. The values of the shift between NAD 27 and NAD 83 for 7.5-minute intersections are obtainable from National Geodetic Survey NADCON software.



UTM GRID AND 2000 MAGNETIC NORTH DECLINATION AT CENTER OF SHEET



THIS MAP COMPLIES WITH NATIONAL MAP ACCURACY STANDARDS
FOR SALE BY U.S. GEOLOGICAL SURVEY, P.O. BOX 25286, DENVER, COLORADO 80225
A FOLDER DESCRIBING TOPOGRAPHIC MAPS AND SYMBOLS IS AVAILABLE ON REQUEST

WELDON, NC

1997

NIMA 5456 I NE-SERIES V842

RECEIVED
AUG 31 2000
USGS/AMND
HISTORICAL MAP ARCHIVES



9 780607 941227