

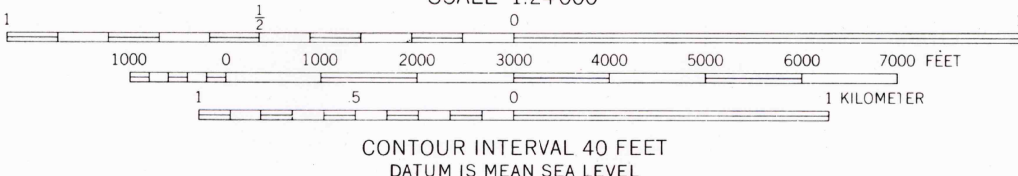
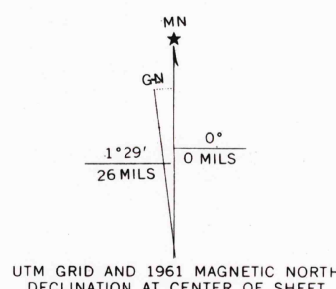


Mapped and edited by Tennessee Valley Authority
Published by the Geological Survey
Control by USC&GS, USGS, and TVA

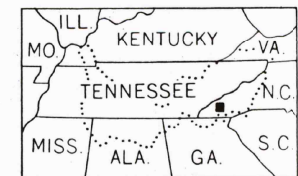
Revised by TVA in 1961 by photogrammetric methods using
aerial photographs taken 1960 and by reference to TVA-USGS
quadrangle dated 1940. Map field checked by TVA, 1961

Polyconic projection, 1927 North American datum
10,000-foot grid based on North Carolina
rectangular coordinate system
1000 meter Universal Transverse Mercator Grid ticks,
Zone 17, shown in blue

Map photoinspected 1987
No major culture or drainage changes observed



THIS MAP COMPLIES WITH NATIONAL MAP ACCURACY STANDARDS
FOR SALE BY U.S. GEOLOGICAL SURVEY, DENVER, COLORADO 80225, OR RESTON, VIRGINIA 22092
AND U.S. TENNESSEE VALLEY AUTHORITY, CHATTANOOGA, TENN. 37401
A FOLDER DESCRIBING TOPOGRAPHIC MAPS AND SYMBOLS IS AVAILABLE ON REQUEST



QUADRANGLE LOCATION

ROAD CLASSIFICATION				(TVA 158-SE)
Heavy-duty	Poor motor road	
Medium-duty	Wagon and jeep track	
Light-duty	Foot trail	
	U. S. Route		State Route	

WESSER, N. C.
N3515-W8330/7.5

1961
PHOTOINSPECTED 1987
AMS 4254 1 SE-SERIES V642

RECEIVED
MAR 31 1999
USGS NMD
HISTORICAL MAP ARCHIVES
1513555-1090816
2-10856-107-0 N831