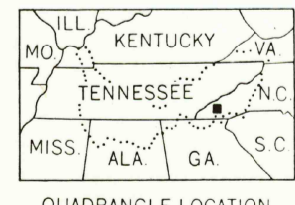
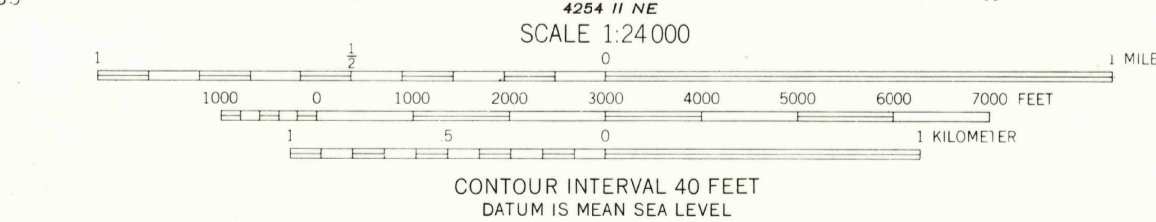
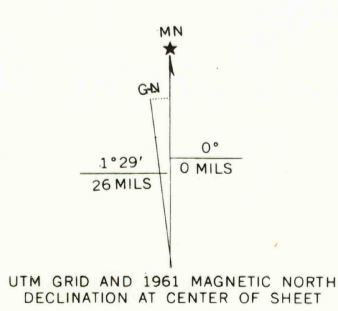




Mapped and edited by Tennessee Valley Authority  
Published by the Geological Survey  
Control by USC&GS, USGS, and TVA  
Revised by TVA in 1961 by photogrammetric methods using  
aerial photographs taken 1960 and by reference to TVA-USGS  
quadrangle dated 1940. Map field checked by TVA, 1961  
Polyconic projection. 1927 North American datum  
10,000-foot grid based on North Carolina  
rectangular coordinate system  
1000 meter Universal Transverse Mercator Grid ticks,  
Zone 17, shown in blue



ROAD CLASSIFICATION (TVA 158-SE)

Heavy-duty	Poor motor road
Medium-duty	Wagon and jeep track
Light-duty	Foot trail
U. S. Route	State Route

THIS MAP COMPLIES WITH NATIONAL MAP ACCURACY STANDARDS  
FOR SALE BY U. S. GEOLOGICAL SURVEY, WASHINGTON, D. C. 20242,  
AND U. S. TENNESSEE VALLEY AUTHORITY, CHATTANOOGA, TENN. 37401 OR KNOXVILLE, TENN. 37902.  
A FOLDER DESCRIBING TOPOGRAPHIC MAPS AND SYMBOLS IS AVAILABLE ON REQUEST

USGS  
HISTORICAL FILE  
TOPOGRAPHIC DIVISION

WESSER, N.C. AUG 4 1972  
N3515-W8330/7.5  
1961  
AMS 4254 1 SE-SERIES V842