

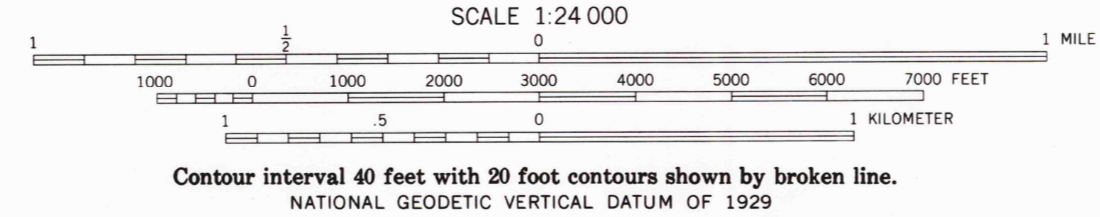
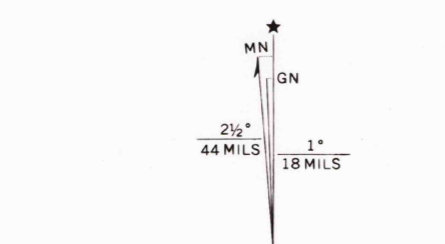


Mapped, edited, and published by the Geological Survey

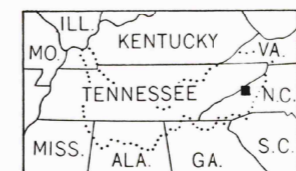
Control by NOS/NOAA, USGS, and TVA
Topography by USGS by photogrammetric methods.
Map field checked by TVA, 1939

Polyconic projection, 1927 North American datum
10,000 foot grid based on North Carolina rectangular
coordinate system
1000 meter Universal Transverse Mercator Grid ticks,
Zone 17, shown in blue

Revisions shown in purple and woodlands compiled from
aerial photographs taken 1976 and other source data.
This information not field checked. Map edited 1978
There may be private inholdings within the boundaries of
the National or State reservations shown on this map



FOR SALE BY U.S. GEOLOGICAL SURVEY, DENVER, COLORADO 80225, OR RESTON, VIRGINIA 22092
AND BY U. S. TENNESSEE VALLEY AUTHORITY,
CHATTANOOGA, TENN. 37401 OR KNOXVILLE, TENN. 37902
A FOLDER DESCRIBING TOPOGRAPHIC MAPS AND SYMBOLS IS AVAILABLE ON REQUEST



ROAD CLASSIFICATION	
Heavy-duty	Poor motor road
Medium-duty	Wagon and jeep track
Light-duty	Foot trail
U. S. Route	State Route

USGS HISTORICAL MAP
SEP 14 1988
REC'D FILE COPY

WHITE ROCK, N.C.
35082-H6-TF-024
1939
PHOTOREVISED 1978
DMA 4455 I NW-SERIES V842