

SCALE 1:24 000


1 0 1000 2000 3000 4000 5000 6000 7000 FEET 1 MILE



1 0 5 10 KILOMETER

CONTOUR INTERVAL 40 FEET
DATUM IS MEAN SEA LEVEL

FOR SALE BY U.S. GEOLOGICAL SURVEY, WASHINGTON, D.C. 20242,
AND BY U.S. TENNESSEE VALLEY AUTHORITY, CHATTANOOGA, TENN. 37401 OR KNOXVILLE, TENN. 37902.
A FOLDER DESCRIBING TOPOGRAPHIC MAPS AND SYMBOLS IS AVAILABLE ON REQUEST

ROAD CLASSIFICATION

Heavy-duty		Poor motor
Medium-duty		Wagon and
Light-duty		Foot trail

 U. S. Route  State

U.S.G.S. H
FILE COPY
TOPOGRAPHIC DIVISION

N3522.5—W8315/7.5
1967

AMS 4354 IV NF-SERIES V842

1885

JUN 3 1970