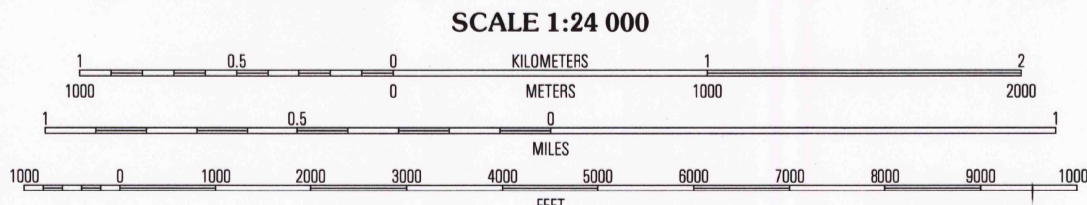
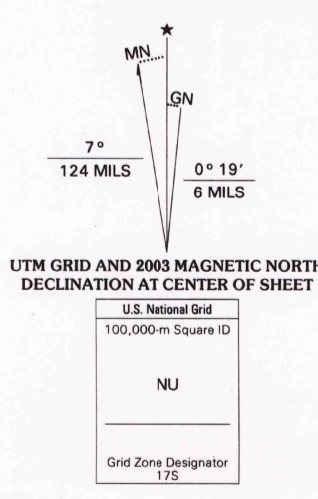


TOTAL RECOVERED PAPER

RECEIVED
JUL 29 2003
HISTORICAL MAP ARCHIVES

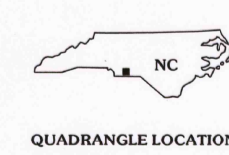
3 1818 00417547 5
01910640908746
9-19106-075-0-NB31

Produced by the United States Geological Survey in cooperation with the North Carolina Department of Environment and Natural Resources
Topography compiled 1969. Planimetry derived from imagery taken 1984 and other sources. Photosinspected using imagery dated 2002; no major culture or drainage changes observed. Survey control current as of 1970. Boundaries, other than corporate, verified 2003
North American Datum of 1927 (NAD 27). Projection and 10 000-foot ticks: North Carolina coordinate system (Lambert conformal conic)
1000-meter Universal Transverse Mercator grid, zone 17S
North American Datum of 1983 (NAD 83) is shown by dashed corner ticks. The values of the shift between NAD 27 and NAD 83 for 7.5-minute intersections are obtainable from National Geodetic Survey NADCON software
Information shown in purple may not meet USGS content standards and may conflict with previously mapped contours



CONTOUR INTERVAL 10 FEET
NATIONAL GEODETIC VERTICAL DATUM OF 1929
(TO CONVERT ELEVATIONS TO THE NORTH AMERICAN VERTICAL DATUM OF 1988, SUBTRACT 1 FOOT)
TO CONVERT FROM FEET TO METERS, MULTIPLY BY 0.3048

THIS MAP COMPLIES WITH NATIONAL MAP ACCURACY STANDARDS
FOR SALE BY U.S. GEOLOGICAL SURVEY, P.O. BOX 25286, DENVER, COLORADO 80225
A FOLDER DESCRIBING TOPOGRAPHIC MAPS AND SYMBOLS IS AVAILABLE ON REQUEST



ADJOINING 7.5' QUADRANGLES

1	2	3
4	5	6
7	8	

ROAD CLASSIFICATION
Primary highway hard surface
Secondary highway hard surface
Light-duty road, hard or improved surface
Unimproved road
Interstate Route
U.S. Route
State Route

JUL 14 2003

WINGATE, NC
2002

NIMA 4953 IV NW-SERIES V842