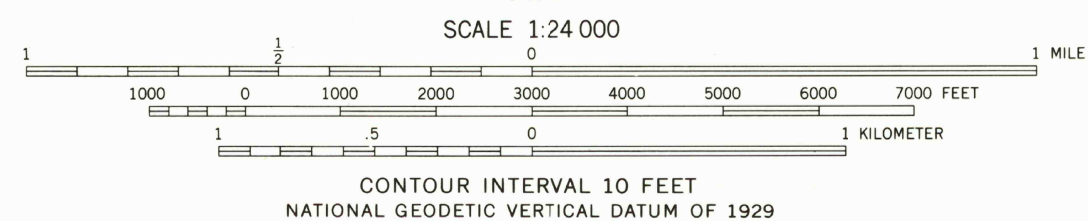
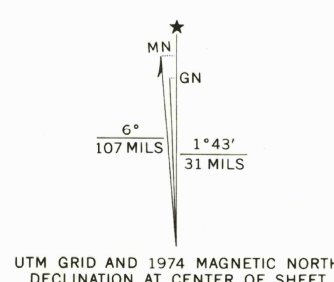





Mapped, edited, and published by the Geological Survey
Control by USGS, NOS/NOAA, and North Carolina Geodetic Survey
Topography by photogrammetric methods from aerial
photographs taken 1974. Field checked 1974
Projection and 10,000-foot grid ticks: North Carolina coordinate
system (Lambert conformal conic)
1000-meter Universal Transverse Mercator grid ticks,
zone 18, shown in blue. 1927 North American datum
Fine red dashed lines indicate selected fence and field lines where
generally visible on aerial photographs. This information is unchecked



THIS MAP COMPLIES WITH NATIONAL MAP ACCURACY STANDARDS
FOR SALE BY U. S. GEOLOGICAL SURVEY, RESTON, VIRGINIA 22092
A FOLDER DESCRIBING TOPOGRAPHIC MAPS AND SYMBOLS IS AVAILABLE ON REQUEST

ROAD CLASSIFICATION

Primary highway, hard surface.....	Light-duty road, hard or improved surface.....
Secondary highway, hard surface.....	Unimproved road.....

 Interstate Route  U. S. Route  State Route

WINSTEAD CROSSROADS, N.C.
SW/4 ROCKY MOUNT 15' QUADRANGLE
N3545—W7752.5/7.5

1977
AMS 5455 IV SW—SERIES V842

USGS
HISTORICAL FILE
TOPOGRAPHIC DIVISION