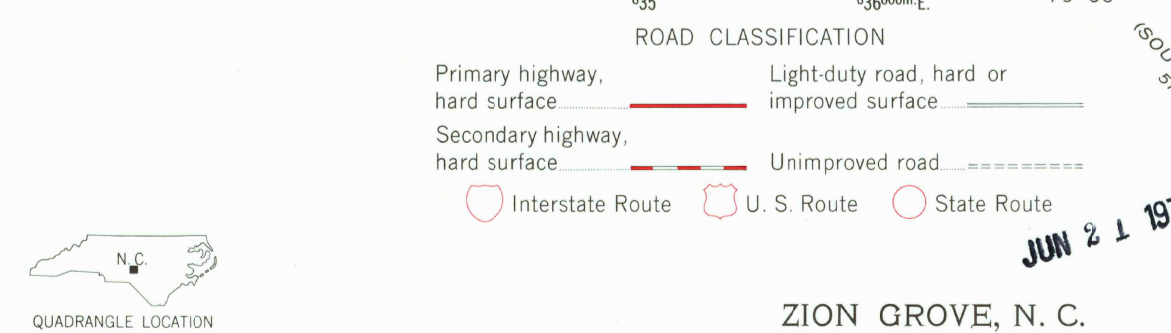
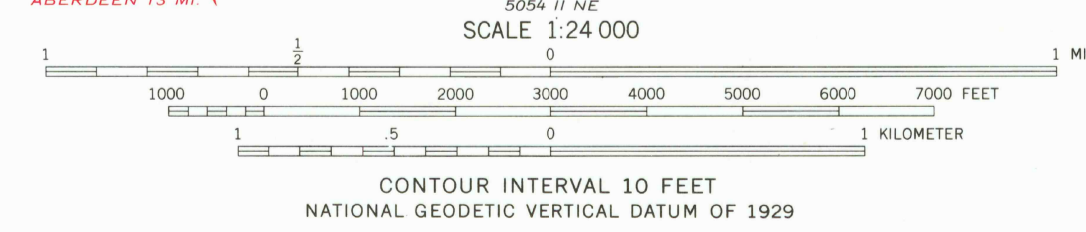
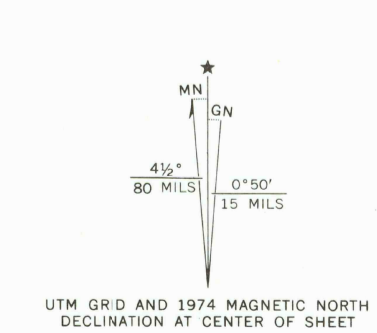


Maped, edited, and published by the Geological Survey  
Control by USGS, NOS/NOAA, and North Carolina Geodetic Survey  
Topography by photogrammetric methods from aerial photographs  
taken 1973. Field checked 1974  
Projection and 10,000-foot grid ticks: North Carolina  
coordinate system (Lambert conformal conic)  
1000-meter Universal Transverse Mercator grid ticks,  
zone 17, shown in blue. 1927 North American datum



THIS MAP COMPLIES WITH NATIONAL MAP ACCURACY STANDARDS  
FOR SALE BY U. S. GEOLOGICAL SURVEY, RESTON, VIRGINIA 22092  
A FOLDER DESCRIBING TOPOGRAPHIC MAPS AND SYMBOLS IS AVAILABLE ON REQUEST

USGS  
Historical File  
Topographic Division  
JUN 21 1978  
ZION GROVE, N. C.  
N3515—W7930/7.5  
1977  
AMS 5054 I SE—SERIES V842