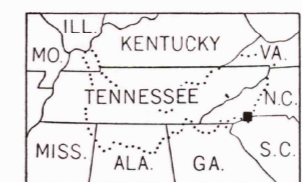
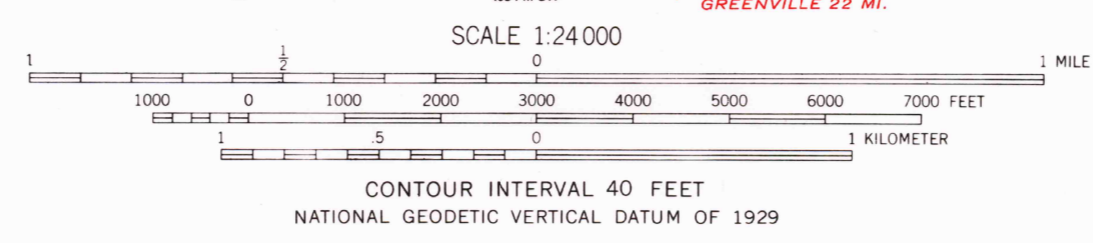
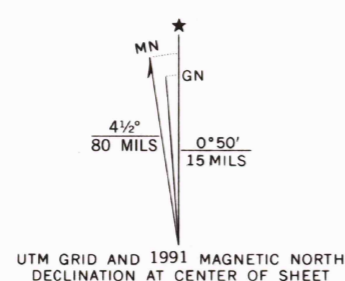




Mapped by the Geological Survey and the Tennessee Valley Authority
Edited and published by the Geological Survey
Control by NOS/NOAA, USGS, and TVA
Topography by photogrammetric methods using aerial
photographs taken 1941. Map field checked by TVA, 1946
Polyconic projection. 1927 North American datum
10,000 foot grid based on North Carolina coordinate system and
South Carolina coordinate system, north zone
1000 meter Universal Transverse Mercator grid ticks,
Zone 17, shown in blue
To place on the predicted North American Datum 1983
move the projection lines 9 meters south and
13 meters west as shown by dashed corner ticks



ROAD CLASSIFICATION (TVA 203-NW)

Primary highway, hard surface	Light-duty road, hard or improved surface
Secondary highway, hard surface	Unimproved road
Interstate Route	U. S. Route
	State Route

FOR SALE BY U.S. GEOLOGICAL SURVEY, DENVER, COLORADO 80225, OR RESTON, VIRGINIA 22092
AND U.S. TENNESSEE VALLEY AUTHORITY, CHATTANOOGA, TENN. 37402
A FOLDER DESCRIBING TOPOGRAPHIC MAPS AND SYMBOLS IS AVAILABLE ON REQUEST

Revisions shown in purple and woodland compiled by the Geological Survey from aerial photographs taken 1988 and other sources. This information not field checked. Map edited 1991

USGS AND HISTORICAL MAP ARCHIVES
NOV 13 1995
REC'D FILE COPY

ZIRCONIA, N. C. - S. C.
NW/4 TIGERVILLE 15' QUADRANGLE
35082-B4-TF-024
1946
PHOTOREVISED 1991
DMA 4554 III NW - SERIES V842

