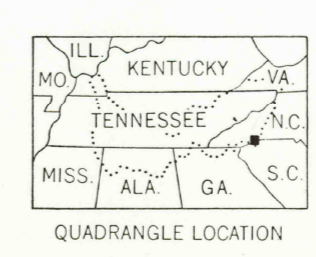
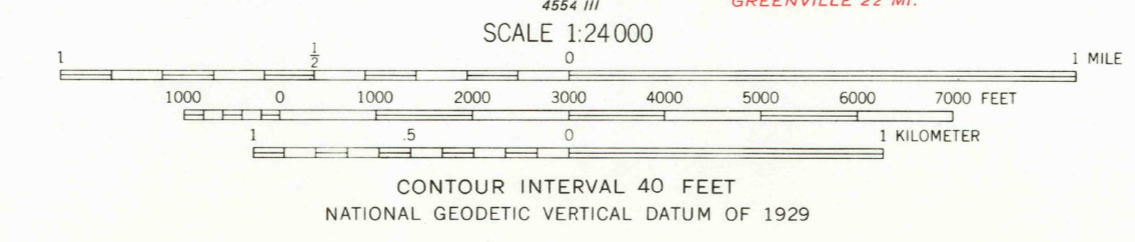
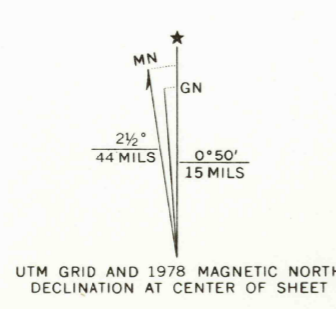




Mapped by the Geological Survey and the Tennessee Valley Authority  
Edited and published by the Geological Survey  
Control by NOS/NOAA, USGS, and TVA  
Topography by photogrammetric methods using aerial photographs taken 1941. Map field checked by TVA, 1946  
Polyconic projection, 1927 North American datum  
10,000 foot grid based on North Carolina coordinate system and South Carolina coordinate system, north zone  
1000 meter Universal Transverse Mercator grid ticks, Zone 17, shown in blue  
Revisions shown in purple and woodland compiled by the Tennessee Valley Authority from aerial photographs taken 1976 and other source data. This information not field checked. Map edited 1978



ROAD CLASSIFICATION

Heavy-duty	Poor motor road
Medium-duty	Wagon and jeep track
Light-duty	Foot trail
U.S. Route	State Route
In developed areas, only through roads are classified	

THIS MAP COMPLIES WITH NATIONAL MAP ACCURACY STANDARDS  
FOR SALE BY U.S. GEOLOGICAL SURVEY, RESTON, VIRGINIA 22092  
AND BY U.S. TENNESSEE VALLEY AUTHORITY, CHATTANOOGA, TENN. 37401 OR KNOXVILLE, TENN. 37902  
A FOLDER DESCRIBING TOPOGRAPHIC MAPS AND SYMBOLS IS AVAILABLE ON REQUEST

USGS  
Historical File  
Topographic Division  
ZIRCONIA, N. C.-S. C.  
NW/4 TIGERVILLE 15' QUADRANGLE  
N3507.5-W8222.5/7.5  
1950  
PHOTOREVISED 1978  
AMS 4554 III NW-SERIES V842