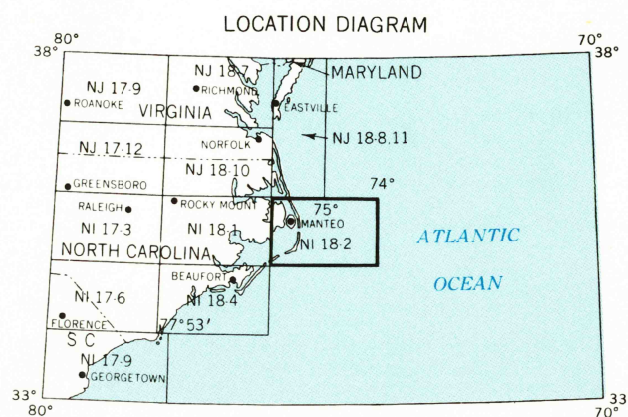
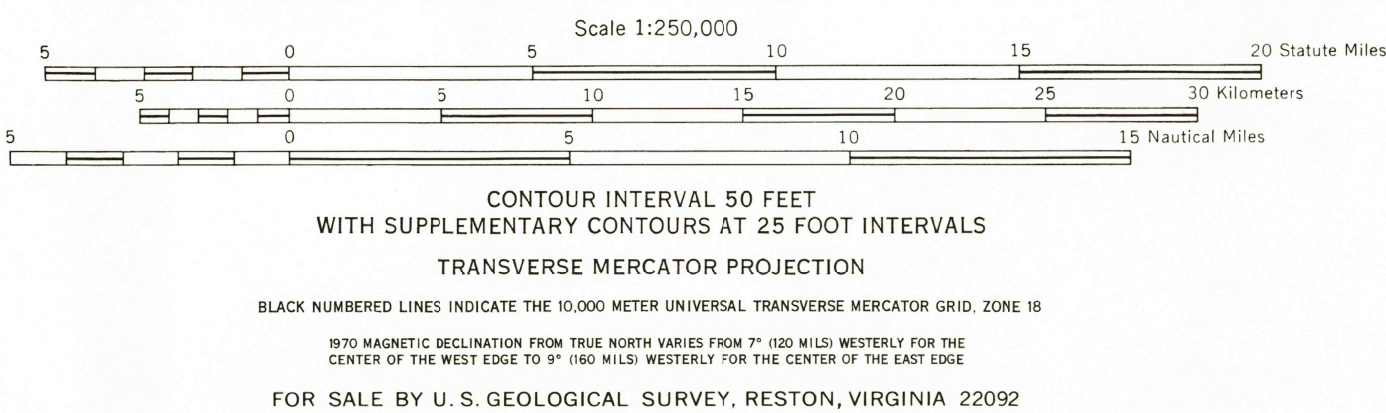
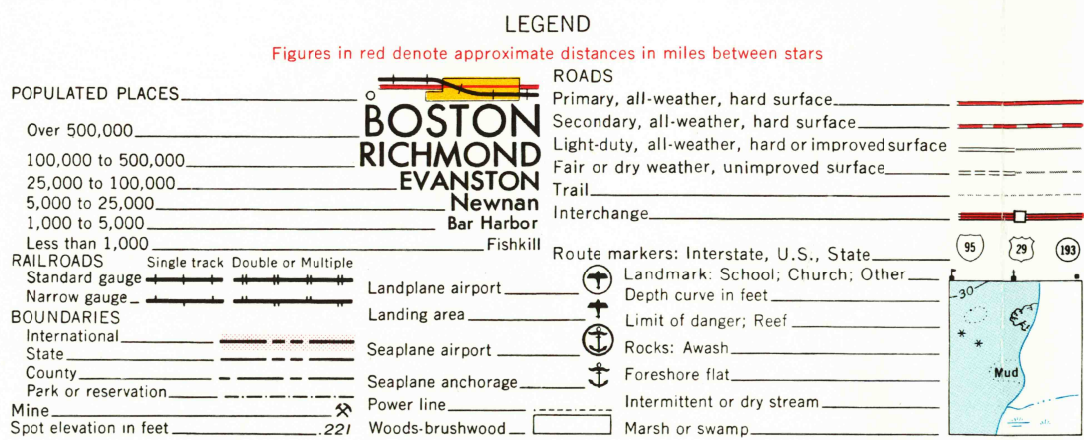


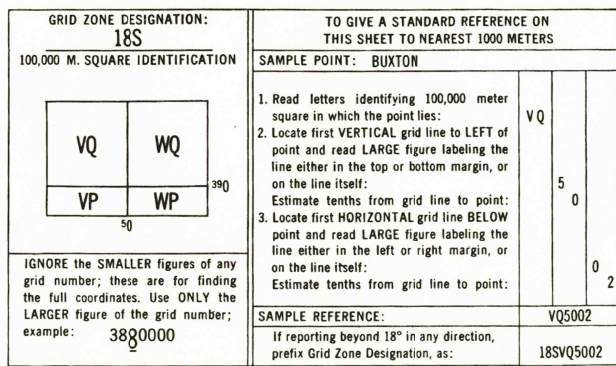
V501, EDITION 4

Prepared by the U.S. Army Topographic Command (KCSX), Washington, D.C. Compiled in 1957 from United States quadrangles 1:24,000 and 1:25,000, 1946-54; USCGS charts, 1937-55. Planimetry revised in part from aerial photographs taken 1956. Map field checked 1957. Revised in 1973 by the U.S. Geological Survey from aerial photographs taken 1972.
Selected hydrographic data compiled from USCGS charts. This information is not intended for navigational purposes.
100,000-foot grid based on North Carolina coordinate system.
Location of geodetic control established by government agencies is shown on corresponding 1:250,000-scale Geodetic Control Diagram.



JAN 9 1975

USCS
Histo.
Topographic Division



MANTEO, NORTH CAROLINA
1957
REVISED 1973

STOCK NO. V501XNI182**04