

ROCKY MOUNT



U.S.G.S. FILE COPY TOPOGRAPHIC DIVISION

U.S. Library Reston, VA. Top Archive

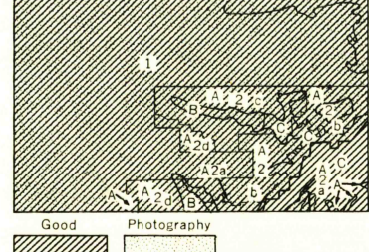
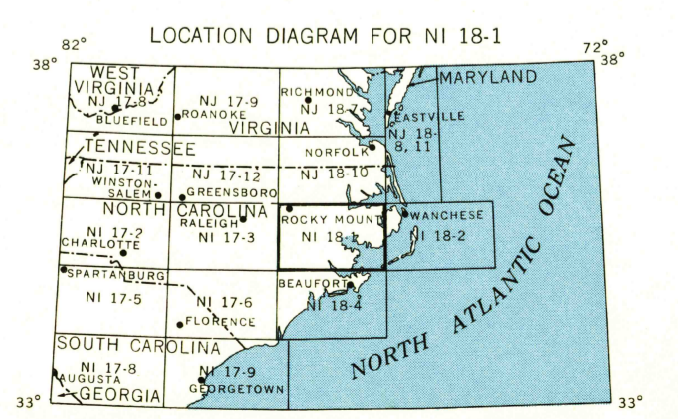
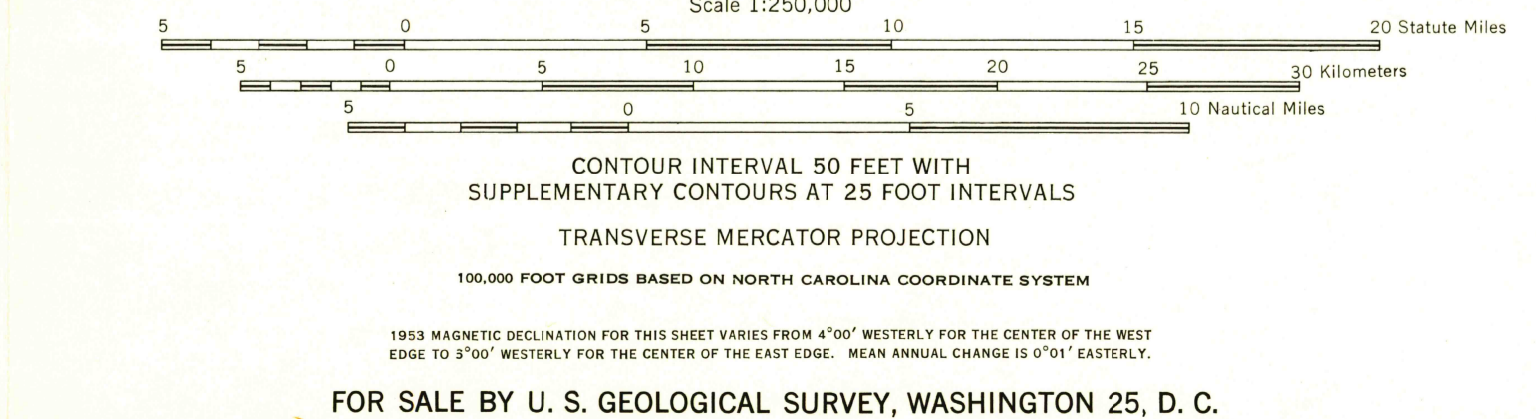
AMS V501
 Prepared by the Army Map Service (AMS), Corps of Engineers, U. S. Army, Washington, D. C. Compiled in 1953 by photogrammetric methods and from: United States Quadrangles, 1:24,000, U. S. Geological Survey, 1947-50; USCGS Charts 937, 938, 1228 and 1231, 1949-50; County Highway Maps 1944-49. Planimetric detail revised by photogrammetric methods. Control by USCGS, USGS, CE, SCS and North Carolina Geodetic Survey. Map field checked, 1953.



LEGEND

ROAD DATA 1953
 Figures in red denote approximate distances in miles between stars

POPULATED PLACES	ROADS	LANDS & LAVERS
Over 500,000	Hard surface, heavy duty	More than two lanes wide
100,000 to 500,000	Two lanes wide, Federal route marker	Two lanes wide, State route marker
25,000 to 100,000	Hard surface, medium duty	More than two lanes wide
5,000 to 25,000	Two lanes wide, State route marker	Principal
1,000 to 5,000	Improved light duty	Other
Less than 1,000	Dirt	
RAILROADS	Single track double or Multiple	
Standard gauge	Landplane airport	
Narrow gauge	Landing area	
BOUNDARIES	Seaplane airport	
International	Limit of danger; Reef	
State	Rocks: Awash; Sunken	
County	Foreshore flat	
Parish	Intermittent or dry stream	
Park or reservation	Woods brushwood	
Horizontal control point	Spot elevation in feet	



A. Large scale topographic maps, controlled ground survey, 1947-50.
 B. Large scale hydrographic charts 937 and 938, 1951, and 1231, 1953.
 C. Medium scale hydrographic charts 1228 and 1231, 1953.
 1. Stereocompiled from 1950-51 aerial photography.
 2. Planimetry revised from: a-1952 to-1947, c-1948, d-1949 aerial photography.

U.S.G.S. Historical File Topographic Division HISTORICAL

U.S.G.S. FILE COPY TOPOGRAPHIC DIVISION

ROCKY MOUNT, NORTH CAROLINA

Printed by AMS for G.S 1-3-55 (3265)



3 1818 00418383 4