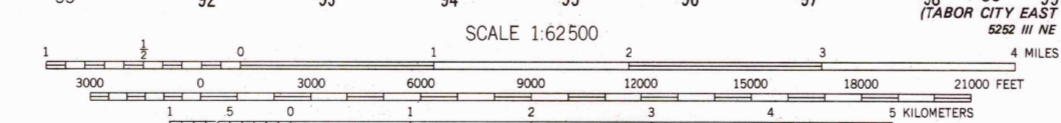
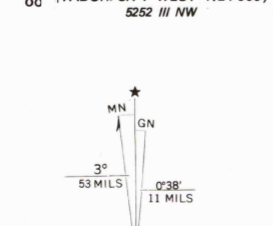


Mapped, edited, and published by the Geological Survey
Control by USGS, USC&GS, and USCE
Culture and drainage in part compiled from aerial photographs
taken 1951. Topography by plane-table surveys 1952-53
Polyconic projection. 1927 North American datum
10,000-foot grid based on North Carolina coordinate system
1000-metre Universal Transverse Mercator grid ticks,
zone 18

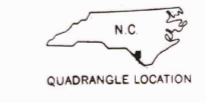


CONTOUR INTERVAL 10 FEET
NATIONAL GEODETIC VERTICAL DATUM OF 1929

THIS MAP COMPLIES WITH NATIONAL MAP ACCURACY STANDARDS
FOR SALE BY U. S. GEOLOGICAL SURVEY, RESTON, VIRGINIA 22092
A FOLDER DESCRIBING TOPOGRAPHIC MAPS AND SYMBOLS IS AVAILABLE ON REQUEST

ROAD CLASSIFICATION

Heavy-duty	LANE & LANE	Light-duty
Medium-duty	LANE & LANE	Unimproved dirt
U. S. Route		State Route



USGS
Historic File
Topographic Division

CHADBOURN, N. C.
N3415-W7845/15
1953
AMS 5252 IV-SERIES V742

SEP 17 1979

1900