
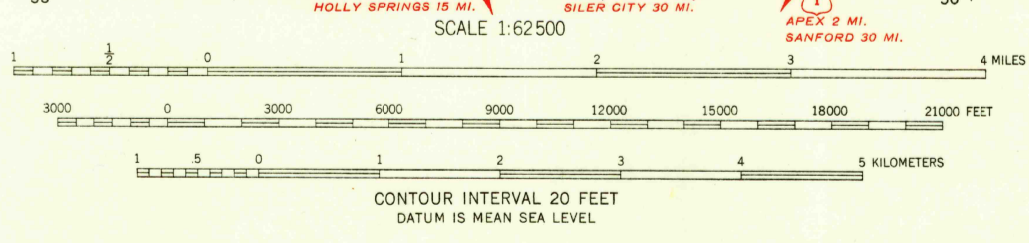
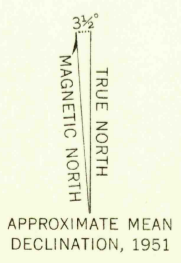


FILE COPY
Inspection and Editing

CREEDMOOR



Mapped, edited, and published by the Geological Survey
Control by USGS, USC&GS, and North Carolina Geodetic Survey
Topography by plane-table surveys 1939-1941
Revised 1951
Polyconic projection. 1927 North American datum
10,000-foot grid based on North Carolina coordinate system
Red tint indicates area in which only
landmark buildings are shown



USGS
Historical File
Topographic Division

ROAD CLASSIFICATION

Heavy-duty	4 LANE 10 LANE	Light-duty
Medium-duty	4 LANE 6 LANE	Unimproved dirt
U. S. Route		State Route



FILE COPY
Inspection and Editing

DURHAM SOUTH, N. C.
N 3545-W 7845/15
1951

FOR SALE BY U. S. GEOLOGICAL SURVEY, WASHINGTON 25, D. C.
A FOLDER DESCRIBING TOPOGRAPHIC MAPS AND SYMBOLS IS AVAILABLE ON REQUEST

HISTORICAL

NOV 10 1953

3180