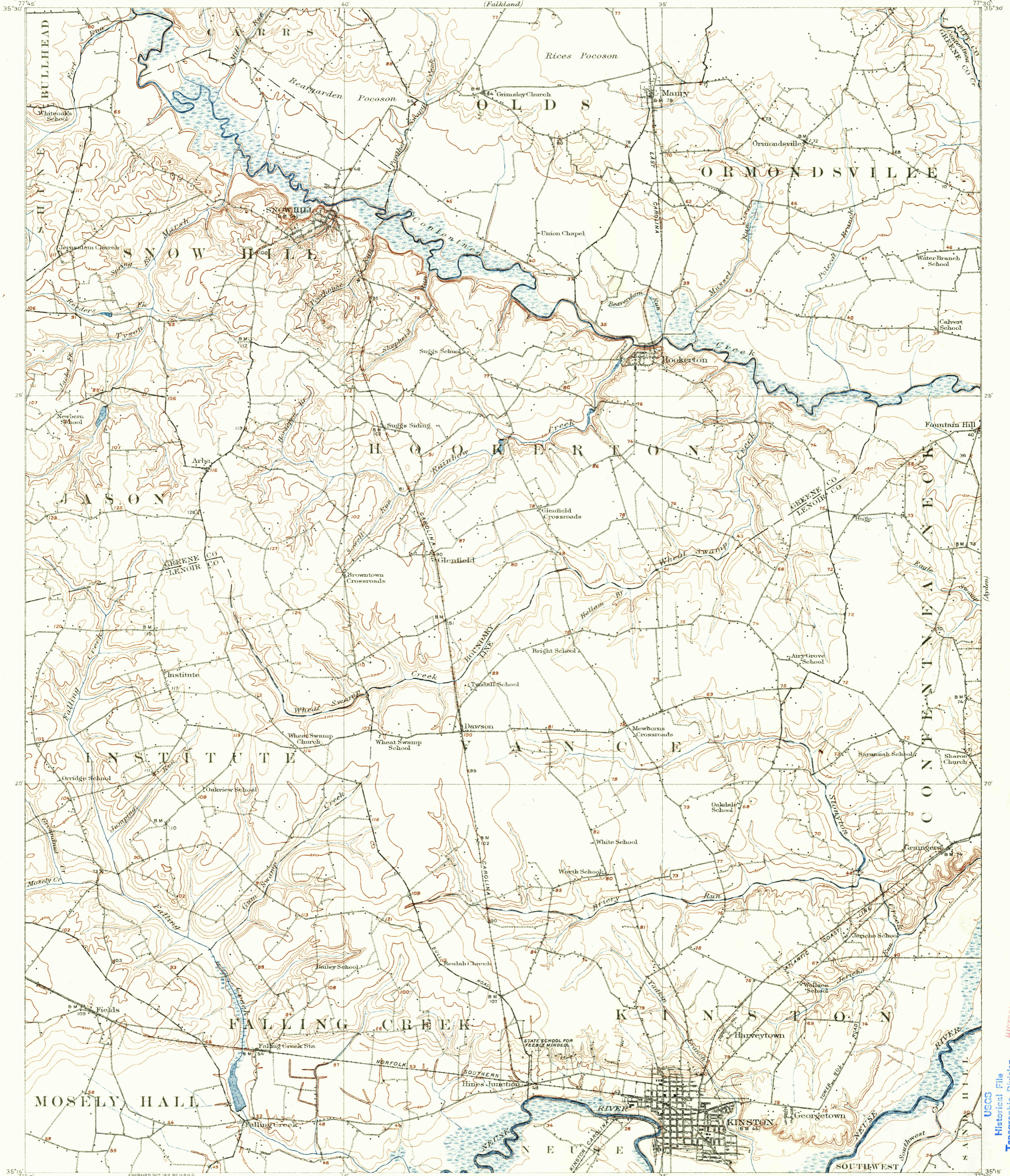



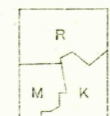
DEPARTMENT OF THE INTERIOR
FRANKLIN K. LANE, SECRETARY
U.S. GEOLOGICAL SURVEY
GEORGE OTIS SMITH, DIRECTOR

TOPOGRAPHY

NORTH CAROLINA
KINSTON QUADRANGLE



R.B. Marshall, Chief Geographer.
 Frank Sutton, Geographer in charge.
 Topography by R.A. Kiger, J.B. Metcalfe, Jr., and Roscoe Reeves.
 Control by Sledge Tatum, Geo. T. Hawkins, Oscar Jones, and C.W. Arnold.
 Surveyed in 1914.



Contour interval 10 feet.
 Datum is mean sea level.

APPROXIMATE MEAN
 DECLINATION 1914

Edition of 1916

USGS
 Historical File
 Topographic Division

KINSTON, N.C.