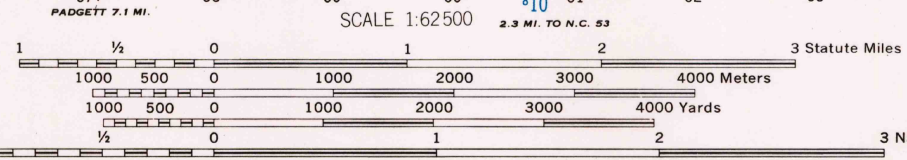


Prepared by the Army Map Service (PV), Corps of Engineers, U.S. Army, Washington, D.C. Compiled in 1964 from North Carolina, 1:50,000, AMS, Sheet 5453 I, compiled 1942, reliability good. Planimetric detail revised by photogrammetric methods. Aerial photography April 1964. Horizontal and vertical control by USGS and USCGS. This map complies with the national standard map accuracy requirements. Map not field checked.

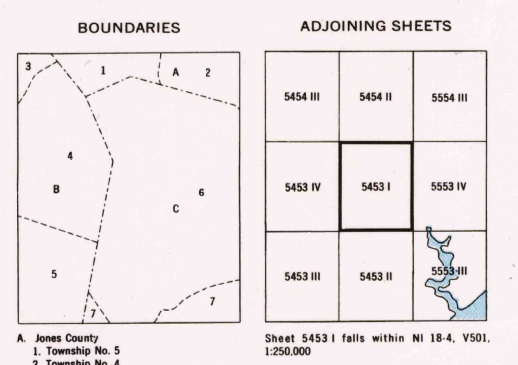
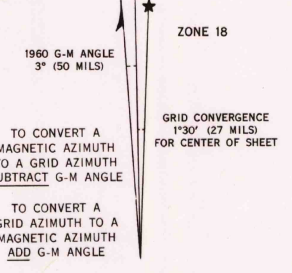


CONTOUR INTERVAL 20 FEET
VERTICAL DATUM: SEA LEVEL DATUM OF 1929

TRANSVERSE MERCATOR PROJECTION
HORIZONTAL DATUM: 1927 NORTH AMERICAN DATUM

BLACK NUMBERED LINES INDICATE THE 1000 METER UNIVERSAL TRANSVERSE MERCATOR GRID. ZONE 18
BLUE NUMBERED TICKS OUTSIDE THE NEATLINE INDICATE THE 1000 METER UNIVERSAL TRANSVERSE MERCATOR GRID. ZONE 17

<p>GRID ZONE DESIGNATION: 18S</p> <p>100,000 M. SQUARE IDENTIFICATION</p> <p>TP</p>	<p>TO GIVE A STANDARD REFERENCE ON THIS SHEET TO NEAREST 10 METERS</p> <p>SAMPLE POINT: Q. FOUNTAIN</p> <p>1. Read letters identifying 100,000 meter square in which the point lies.</p> <p>2. Locate four VERTICAL grid lines to LEFT of point and read LARGE figures labeling the line either at the top or bottom margin, or on the line itself.</p> <p>3. Estimate tenths from grid line to point.</p> <p>4. Locate four HORIZONTAL grid lines BELOW point and read LARGE figures labeling the line either at the left or right margin, or on the line itself.</p> <p>5. Estimate tenths from grid line to point.</p> <p>SAMPLE REFERENCE: TP562583</p> <p>If reporting beyond 10' in any direction, prefix Grid Zone Designation as: 18S7962583</p>
---	--



LEGEND

ROAD DATA 1964

In developed areas, only through roads are classified

Hard surface, heavy duty road, four or more lanes wide	4 LANE LANE	Improved light duty road, street	---
Hard surface, heavy duty road: Two lanes wide; Three lanes wide	2 LANE LANE	Unimproved dirt road	---
Hard surface, medium duty road, four or more lanes wide	4 LANE LANE	Trail	---
Hard surface, medium duty road: Two lanes wide; Three lanes wide	2 LANE LANE	Route markers: Federal; State	---

RAILROADS

Standard gauge	Single track	Multiple track	---
Narrow gauge	---	---	---

BOUNDARIES

National	---
State (with monument)	---
County	---
Township	---
Corporate limits	---
Military reservation	MIL. RES.
Other reservation	---

Other symbols:

- Buildings: ---
- Bench mark, monument: BM x 792
- Bench mark, non-monumented: BM x 431
- Spot elevations in feet: Checked; Unchecked: 168
- Light, lighthouse; Windmill, wind pump; Water mill: ---
- Woods or brushwood: ---
- Vineyard; Orchard: ---
- Intermittent stream: ---
- Intermittent stream; Dam: ---
- Marsh or swamp: ---
- Rapids; Falls: ---
- Large rapids; Large falls: ---

APR - 7 1980
521