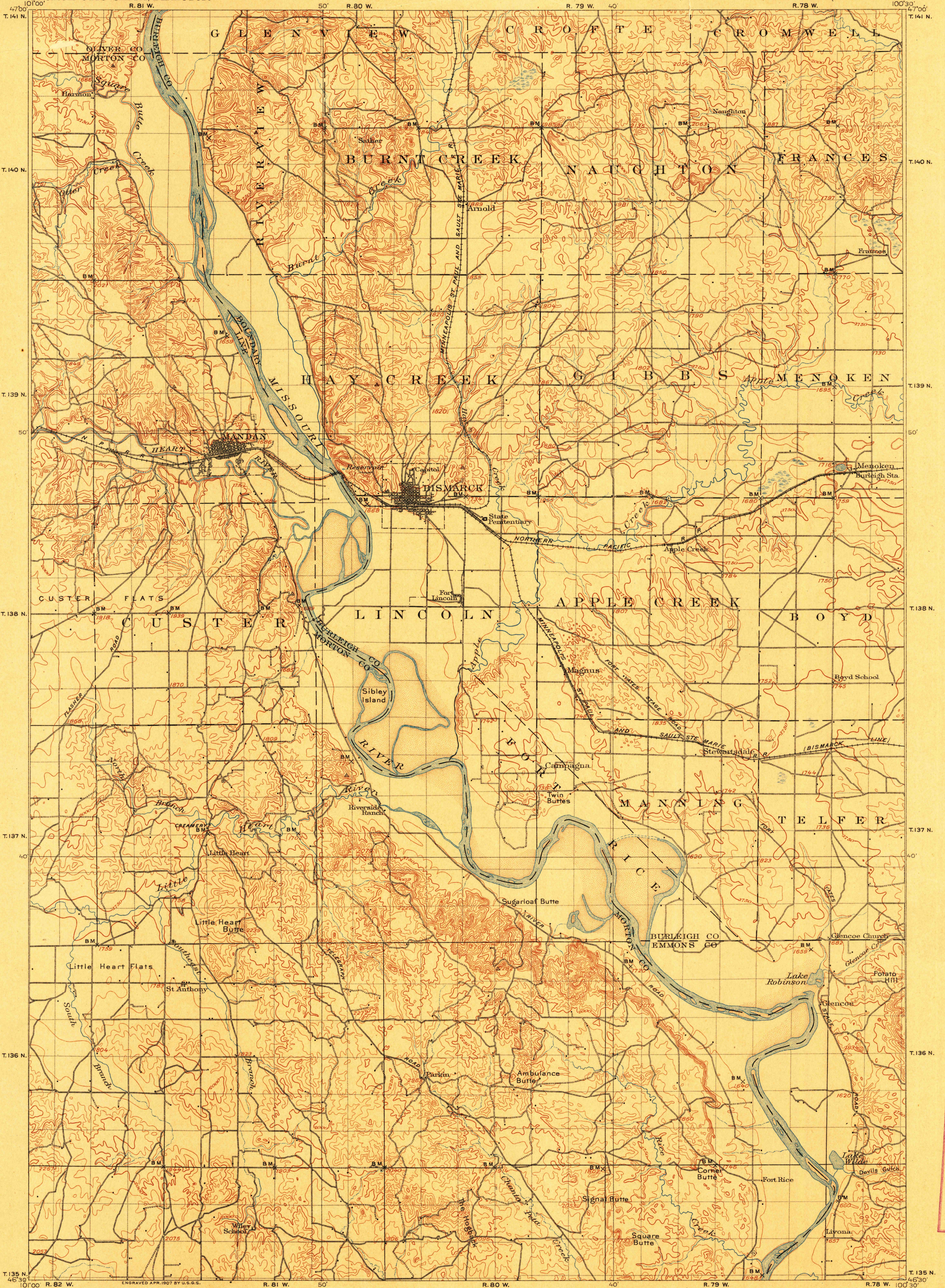


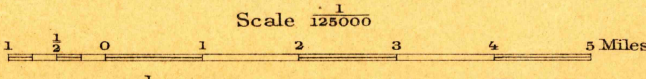
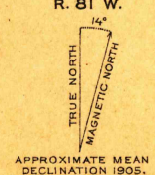
TOPOGRAPHY

U.S. GEOLOGICAL SURVEY
GEORGE OTIS SMITH, DIRECTOR

NORTH DAKOTA
BISMARCK QUADRANGLE



ENGRAVED APR. 1907 BY U.S.G.S.
H.M. Wilson, Geographer.
Robert Muldrow, in charge of section.
Topography by Basil Duke and J.G. Staack.
Triangulation by Missouri River Commission.
Surveyed in 1905.



Contour interval 50 feet.
Datum is mean sea level.

USGS
Historical File
Topographic Division

DIAGRAM OF TOWNSHIP

6	5	4	3	2	1
7	8	9	10	11	12
13	14	15	16	17	18
19	20	21	22	23	24
25	26	27	28	29	30
31	32	33	34	35	36

Edition of July 1907.

AUG 20 1907 3118

BISMARCK, N. Dak.

U.S. G. S.
FILE COPY