


LEGEND

RELIEF
(printed in brown)



Contours
(showing height above sea, horizontal form, and steepness of slope of the surface)




Depression contours

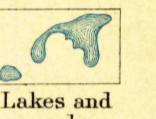
DRAINAGE
(printed in blue)



Rivers

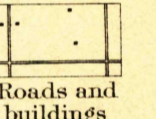


Intermittent streams

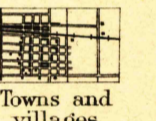


Lakes and ponds

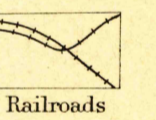
CULTURE
(printed in black)




Roads and buildings




Towns and villages



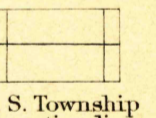
Railroads




County boundary lines



Township boundary lines



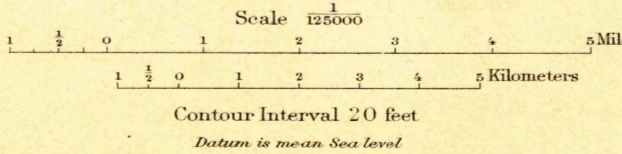

U.S. Township and section lines



Road and boundary line coincident

Names of adjoining published sheets are printed on the margin

Henry Gannett, Chief Topographer.
Jno. H. Renshaw, Topographer in charge.
Control by H. L. Baldwin Jr.
Topography by Van H. Manning and H. S. Wallace.
Surveyed in 1894-95.



Edition of Mar. 1897.

RETURN TO:
NHD HISTORICAL MAP ARCHIVES
USGS NATIONAL CENTER, MS-522
RESTON, VA 22092

Tower, ND