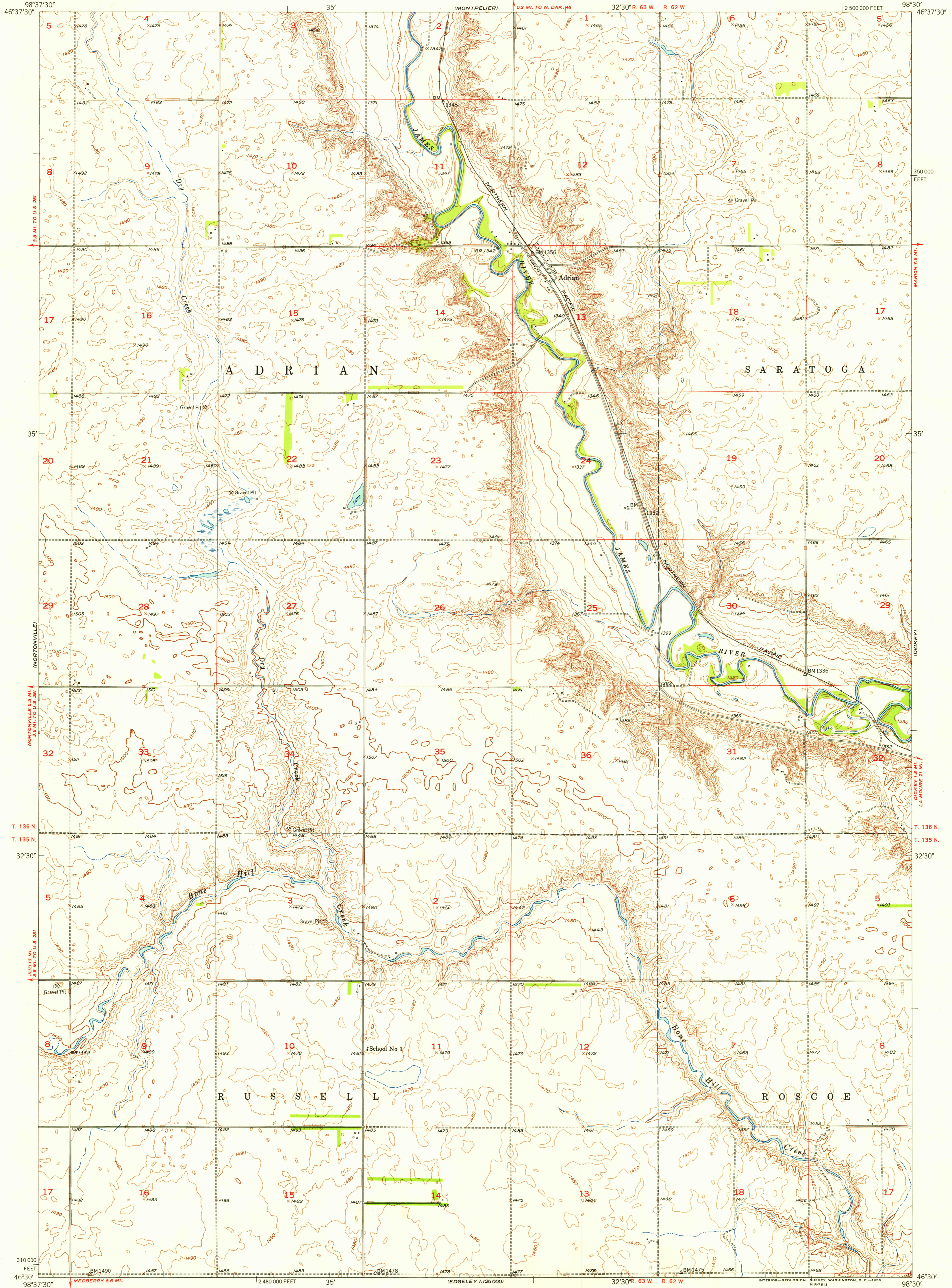
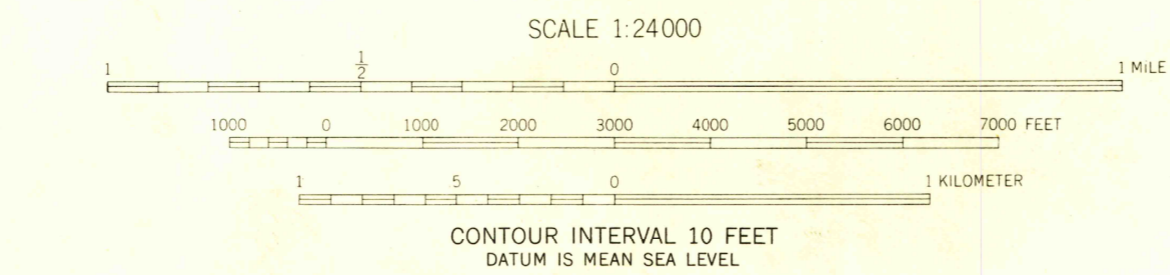
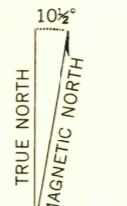



U.S.G.S.
FILE COPY
TOPOGRAPHIC DIVISION



Mapped, edited, and published by the Geological Survey as part of the Department of the Interior program for the development of the Missouri River Basin Control by USGS and USC&GS
Culture and drainage in part compiled from aerial photographs taken 1948. Topography by plane-table surveys 1953
Polyconic projection. 1927 North American datum
10,000-foot grid based on North Dakota coordinate system, south zone



ROAD CLASSIFICATION
Heavy-duty ——— Lane, 6 Lane Light-duty ———
Medium-duty ——— Lane, 6 Lane Unimproved dirt ———
U.S. Route
Historical File
Topographic Division
State Route



THIS MAP COMPLIES WITH NATIONAL MAP ACCURACY STANDARDS
FOR SALE BY U. S. GEOLOGICAL SURVEY, FEDERAL CENTER, DENVER, COLORADO OR WASHINGTON 25, D. C.
AND BY THE STATE WATER CONSERVATION COMMISSION, BISMARCK, NORTH DAKOTA
A FOLDER DESCRIBING TOPOGRAPHIC MAPS AND SYMBOLS IS AVAILABLE ON REQUEST

ADRIAN, N. DAK.
N4630-W9830/7.5

U.S.G.S.
FILE COPY
TOPOGRAPHIC DIVISION