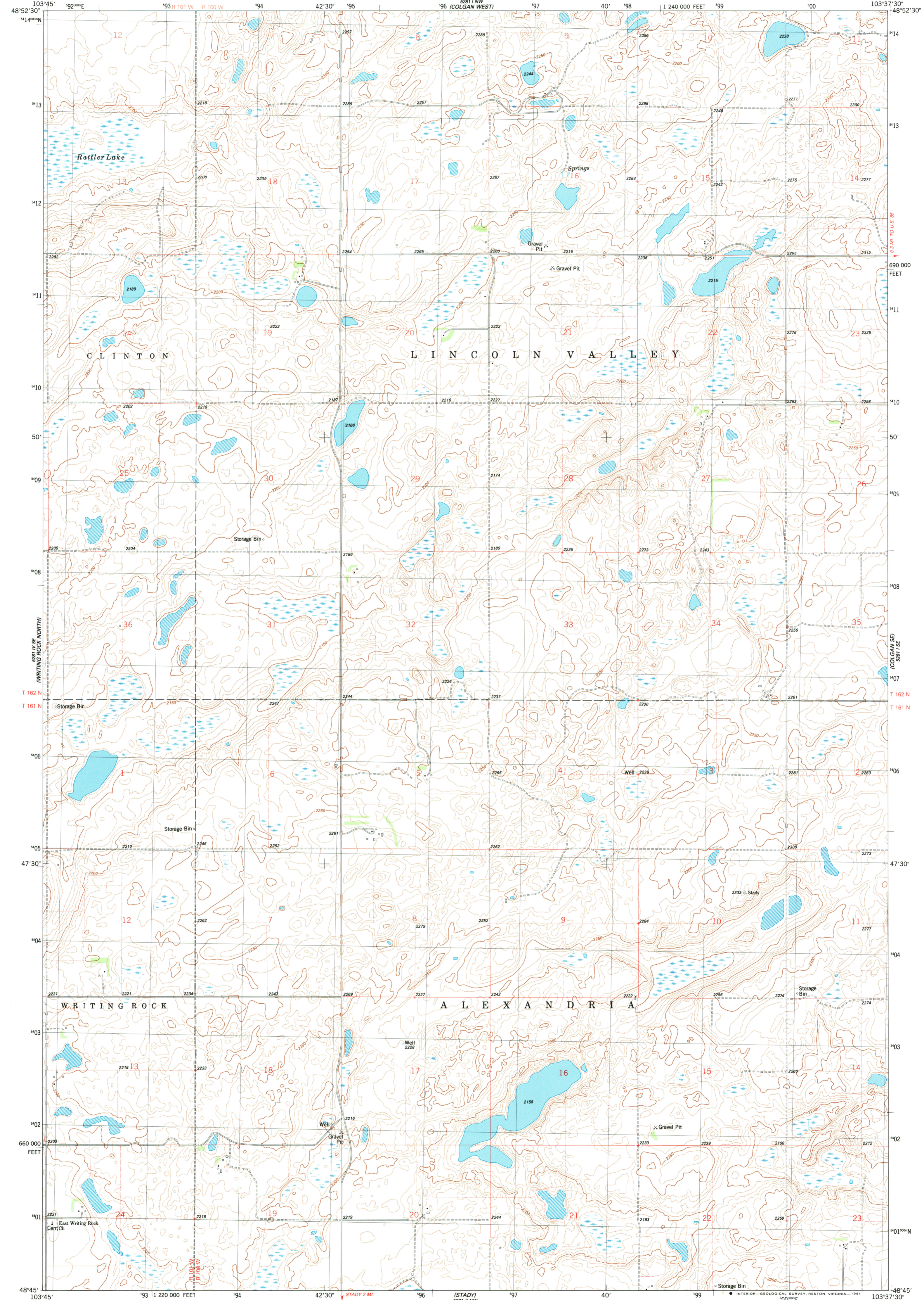


581 1/4 E
(COLGAN WEST)

UNITED STATES
DEPARTMENT OF THE INTERIOR
GEOLOGICAL SURVEY

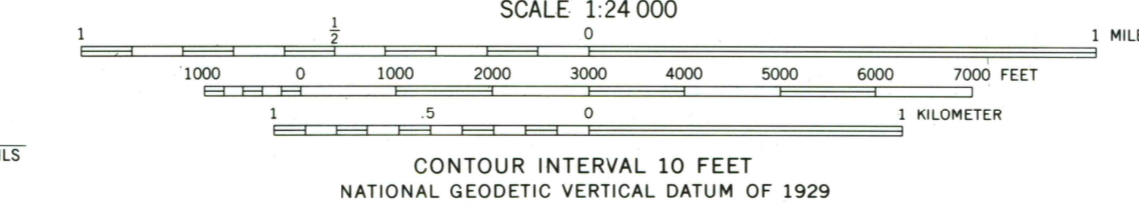
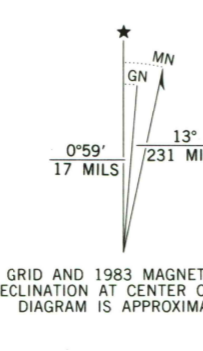
ALEXANDRIA QUADRANGLE
NORTH DAKOTA—DIVIDE CO.
7.5 MINUTE SERIES (TOPOGRAPHIC)

581 1/4 E
(COLGAN EAST)



Mapped, edited, and published by the Geological Survey

Control by USGS and NOS/NOAA
Topography by photogrammetric methods from aerial photographs
taken 1974. Field checked 1977. Map edited 1983
Projection and 10,000-foot grid ticks: North Dakota
coordinate system, north zone (Lambert conformal conic)
1000-meter Universal Transverse Mercator grid, zone 13
1927 North American Datum
To place on the predicted North American Datum 1983
move the projection lines 2 meters north and
37 meters east as shown by dashed corner ticks
Fine red dashed lines indicate selected fence lines



ROAD CLASSIFICATION

- Primary highway, hard surface
- Light-duty road, hard or improved surface
- Secondary highway, hard surface
- Unimproved road
- Interstate Route
- U. S. Route
- State Route

QUADRANGLE LOCATION

ALEXANDRIA, N. DAK.
N4845-W10337.57.5

1983

DMA 5281 I SW-SERIES V871

581 1/4 E
(WRITING ROCK SOUTH)

581 1/4 E
(SMOKEY BUTTE)

THIS MAP COMPLIES WITH NATIONAL MAP ACCURACY STANDARDS
FOR SALE BY U. S. GEOLOGICAL SURVEY, DENVER, COLORADO 80225, OR RESTON, VIRGINIA 22092
AND BY THE STATE WATER COMMISSION, BISMARCK, NORTH DAKOTA 58501
A FOLDER DESCRIBING TOPOGRAPHIC MAPS AND SYMBOLS IS AVAILABLE ON REQUEST