

Mapped, edited, and published by the Geological Survey

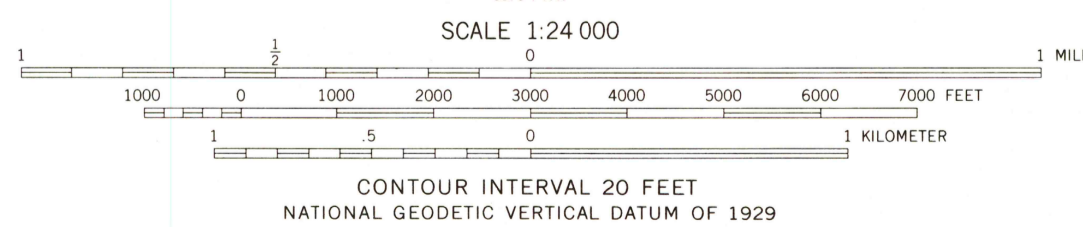
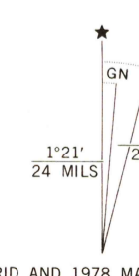
Control by USGS and NOS/NOAA  
Topography by photogrammetric methods from aerial photographs taken 1973 and 1977. Field checked 1975. Map edited 1978  
Underwater contours in Lake Sakakawea from USCE maps dated 1943

Projection and 10,000-foot grid ticks: North Dakota coordinate system, north zone (Lambert conformal conic)  
1000-meter Universal Transverse Mercator grid, zone 13  
1927 North American datum


There may be private inholdings within the boundaries of the National or State reservations shown on this map

Areas covered by dashed light-blue pattern are subject to controlled inundation

Fine red dashed lines indicate selected fence and field lines where generally visible on aerial photographs. This information is unchecked



ROAD CLASSIFICATION	
Primary highway, hard surface	Light-duty road, hard or improved surface
Secondary highway, hard surface	Unimproved road
Interstate Route	U. S. Route
	State Route



THIS MAP COMPLIES WITH NATIONAL MAP ACCURACY STANDARDS  
FOR SALE BY U. S. GEOLOGICAL SURVEY, DENVER, COLORADO 80225, OR RESTON, VIRGINIA 22092  
AND STATE WATER COMMISSION, BISMARCK, NORTH DAKOTA 58501  
A FOLDER DESCRIBING TOPOGRAPHIC MAPS AND SYMBOLS IS AVAILABLE ON REQUEST

USGS  
Historical File  
Topographic Division

BANKS, N. DAK.  
N4800-W10307.5/7.5  
1978

AMS 5380 II SW-SERIES V871

SEP 17 1979

1700