




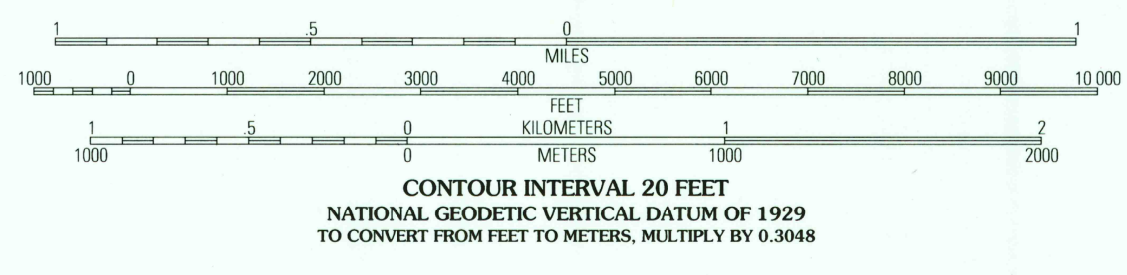

Produced by the United States Geological Survey 1978
Revision by USDA Forest Service 1997

Topography compiled 1973. Planimetry derived from imagery taken 1995
Public Land Survey System and survey control current as of 1997
Underwater contours in Lake Sakakawea from USGS maps dated 1943
North American Datum of 1927 (NAD 27). Projection and 10 000-foot ticks:
North Dakota coordinate system, north zone (Lambert conformal conic)
Blue 1000-meter Universal Transverse Mercator ticks, zone 13

North American Datum of 1983 (NAD 83) is shown by dashed corner ticks
The values of the shift between NAD 27 and NAD 83 for 7.5-minute
intersections are obtainable from National Geodetic Survey NADCON software.

Non-National Forest System lands within the National Forest
Inholdings may exist in other National or State reservations

This map is not a legal land line or ownership document. Public lands are
subject to change and leasing, and may have access restrictions; check
with local offices. Obtain permission before entering private lands
Area covered by dashed light-blue pattern are subject to controlled
inundation to 1854 feet



1	2	3	1 Ganache Creek 2 Cassids Spring 3 Red Mike Hill 4 Chris Creek 5 Tobacco Garden Bay 6 Watford City NE 7 Timber Prong Creek 8 Demicks Lake
4	5		
6	7	8	

ADJOINING 7.5' QUADRANGLES

HIGHWAYS AND ROADS	
Interstate	Primary highway
U. S.	Secondary highway
State	Light-duty road
County	Composition: Unspecified
National Forest, suitable for passenger cars	Paved
National Forest, suitable for high clearance vehicles	Gravel
National Forest Trail	Dirt
	Unimproved; 4 wheel drive
	Trail
	Gate; Barrier

BANKS, ND
1997
NIMA 5380 II SW - SERIES V871

RECEIVED
JUN 30 2001
USGS NWL
HISTORICAL MAP ARCHIVES

