
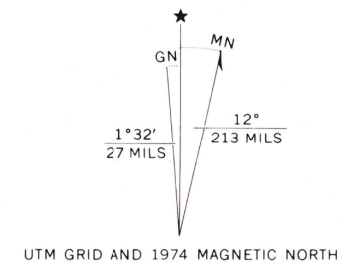
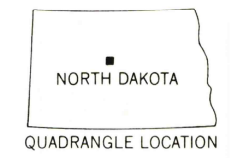


(BENEDICT SW)  
5779 1 SW

Produced and published by the Geological Survey  
Orthophotograph prepared from 1:80,000-scale  
aerial photograph taken August 15, 1974  
Projection and 10,000-foot grid ticks: North Dakota  
coordinate system, north zone (Lambert conformal conic)  
1000-metre Universal Transverse Mercator grid,  
zone 14, 1927 North American datum  
Photoimagery transformed by scanning techniques  
which may produce double or mismatched images;  
use the mean of image positions for map point



THIS MAP COMPLIES WITH NATIONAL MAP ACCURACY STANDARDS  
FOR SALE BY U. S. GEOLOGICAL SURVEY, DENVER, COLORADO 80225, OR RESTON, VIRGINIA 22092  
AND BY THE STATE WATER COMMISSION, BISMARCK, NORTH DAKOTA 58501



PRINCIPAL NUMBERED HIGHWAYS  
○ Interstate Route ○ U. S. Route ○ State Route

This quadrangle area also covered by NE/4  
of Benedict 1:62,500-scale topographic map

BENEDICT NE, N. DAK.  
N4752.5—W10100/7.5  
1974  
AMS 5779 1 NE—SERIES V071

USGS  
HISTORICAL FILE  
TOPOGRAPHIC DIVISION

FEB 17 1976

(KONGSBERG SW)  
5779 1 SW