

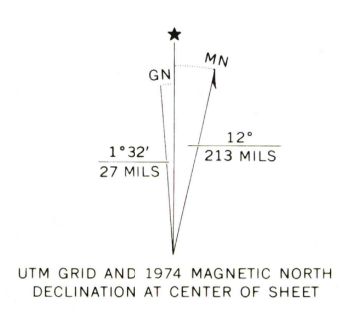


101°07'30" 143 144 5' 145 5779 I NE (BENEDICT NE) 147 2'30" 148 1 870 000 FEET 149 101°00' 47°52'30"



47°45' 101°07'30" 141 1 850 000 FEET 143 5' 144 145 (COLEHARBOR NE) 5779 II NE 146 2'30" 147 1 870 000 FEET 149 101°00' 47°45'

Produced and published by the Geological Survey
Orthophoto prepared from 1:80,000-scale
aerial photograph taken August 15, 1974
Projection and 10,000-foot grid ticks: North Dakota
coordinate system, north zone (Lambert conformal conic)
1000-metre Universal Transverse Mercator grid,
zone 14. 1927 North American datum
Photoimagery transformed by scanning techniques
which may produce double or mismatched images;
use the mean of image positions for map point



PRINCIPAL NUMBERED HIGHWAYS
Interstate Route U S Route State Route

This quadrangle area also covered by SE/4
of Benedict 1:62,500-scale topographic map

THIS MAP COMPLIES WITH NATIONAL MAP ACCURACY STANDARDS
FOR SALE BY U. S. GEOLOGICAL SURVEY, DENVER, COLORADO 80225, OR RESTON, VIRGINIA 22092
AND BY THE STATE WATER COMMISSION, BISMARCK, NORTH DAKOTA 58501

USGS
HISTORICAL FILE
TOPOGRAPHIC DIVISION
BENEDICT SE, N. DAK.
N4745-W10100/7.5
1974

FEB 17 1976