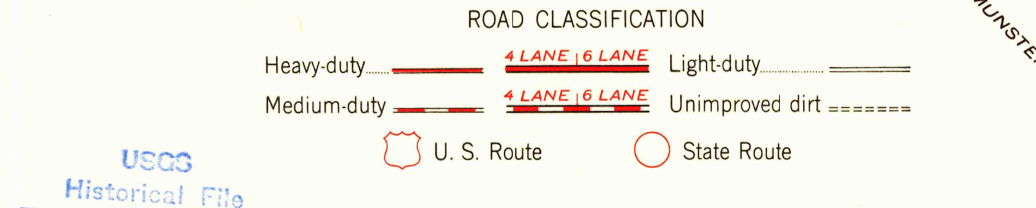
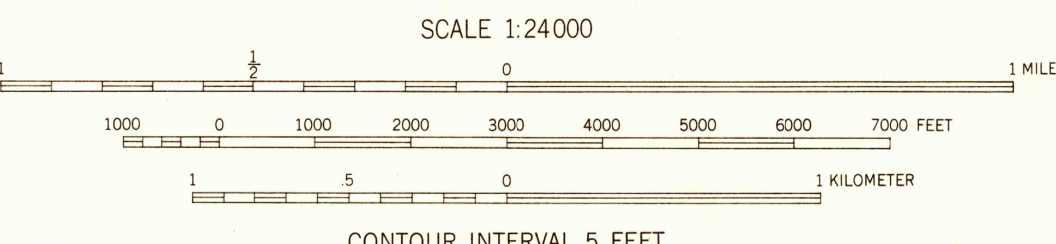
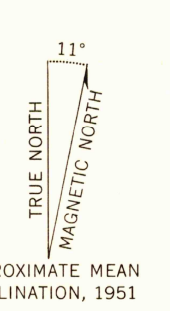


FILE COPY  
Inspection and Editing

FILE COPY  
Inspection and Editing

Mapped, edited, and published by the Geological Survey as part of the Department of the Interior program for the development of the Missouri River Basin. Control by USGS and USC&GS. Culture and drainage in part compiled from aerial photographs taken 1940-1941. Topography by plane-table surveys 1951. Polyconic projection. 1927 North American datum. 10,000-foot grid based on North Dakota coordinate system, north zone.



THIS MAP COMPLIES WITH NATIONAL MAP ACCURACY STANDARDS  
FOR SALE BY U. S. GEOLOGICAL SURVEY, FEDERAL CENTER, DENVER, COLORADO OR WASHINGTON 25, D. C.  
AND BY THE STATE WATER CONSERVATION COMMISSION, BISMARCK, NORTH DAKOTA  
A FOLDER DESCRIBING TOPOGRAPHIC MAPS AND SYMBOLS IS AVAILABLE ON REQUEST

USGS  
Historical File  
Topographic Division

BLACK HAMMER HILL, N. DAK.  
SW/4 FLORA 15' QUADRANGLE  
N4745-W9922.5/7.5

1951

FEB 5 1993  
2700