

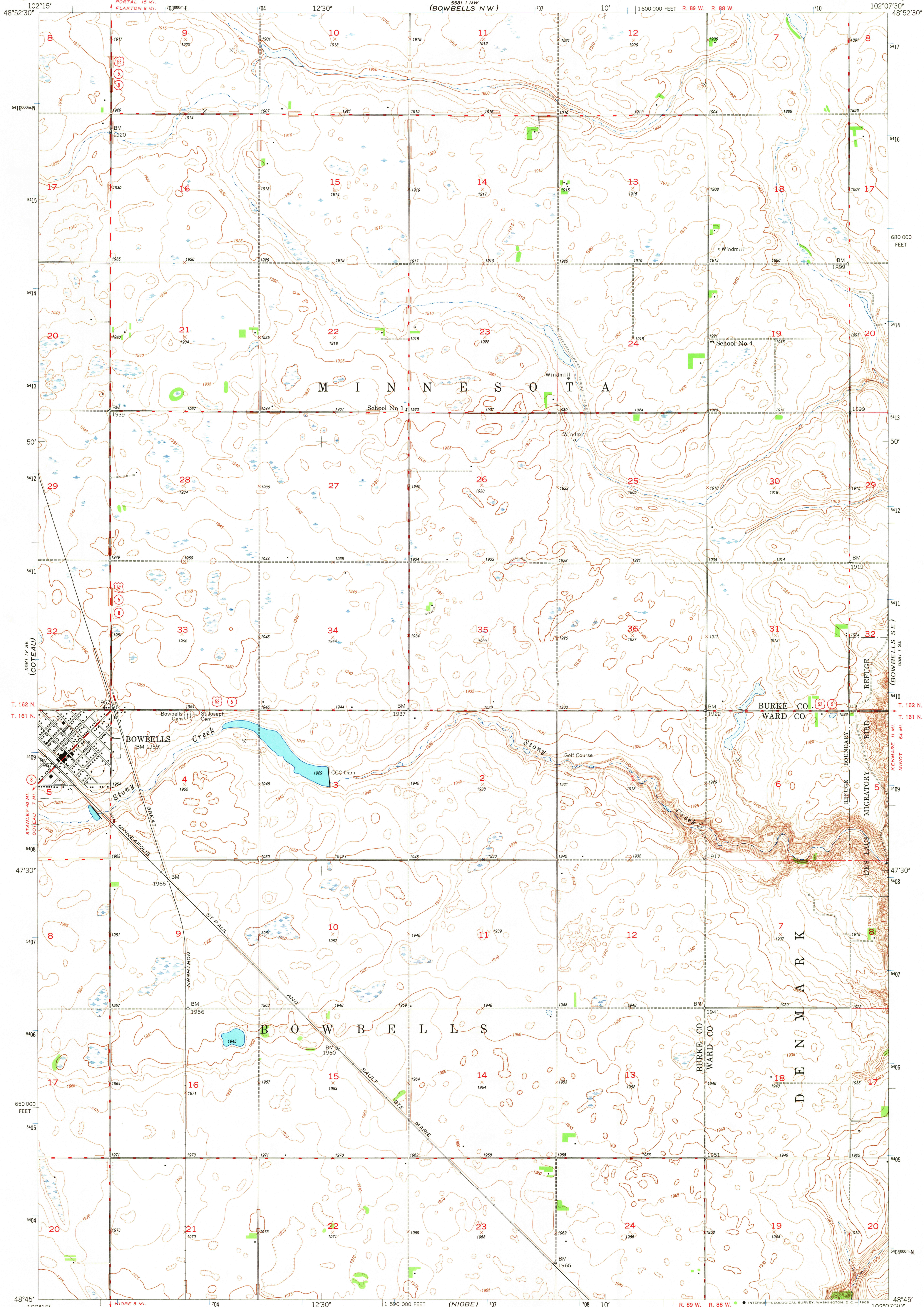
581 IV NE
(NORTHGATE)

UNITED STATES
DEPARTMENT OF THE INTERIOR
GEOLOGICAL SURVEY

BUREAU OF RECLAMATION

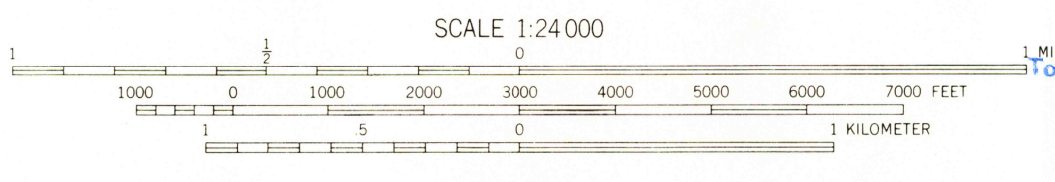
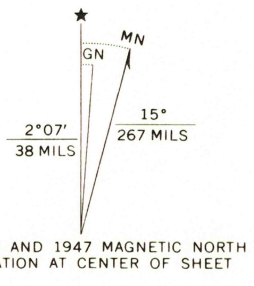
BOWBELLS QUADRANGLE
NORTH DAKOTA
7.5 MINUTE SERIES (TOPOGRAPHIC)

581 I NE
(BOWBELLS NE)



(VANVILLE NE)
581 IV NE

Mapped, edited, and published by the Geological Survey
Control by USGS and USC & GS
Culture and drainage in part compiled from
aerial photographs taken 1946
Topography by plane-table methods, 1947
Polyconic Projection. 1927 North American datum
10,000-foot grid based on North Dakota coordinate system,
north zone
1000-meter Universal Transverse Mercator grid ticks,
zone 13, shown in blue



CONTOUR INTERVAL 5 FEET
DATUM IS MEAN SEA LEVEL

USGS
Historical File
Topographic Division

ROAD CLASSIFICATION

HARD-SURFACE ALL WEATHER ROADS	DRY WEATHER ROADS
Heavy-duty 4 LANE 6 LANE	Improved dirt
Medium-duty 4 LANE 6 LANE	Unimproved dirt
Loose-surface or narrow hard-surface	
U. S. Route	State Route

THIS MAP COMPLIES WITH NATIONAL MAP ACCURACY STANDARDS
FOR SALE BY U. S. GEOLOGICAL SURVEY, DENVER, COLORADO 80225, OR WASHINGTON, D. C. 20242
AND BY THE STATE WATER COMMISSION, BISMARCK, NORTH DAKOTA 58501
A FOLDER DESCRIBING TOPOGRAPHIC MAPS AND SYMBOLS IS AVAILABLE ON REQUEST

U.S.G.S.
TOPOGRAPHIC DIVISION

BOWBELLS, N. DAK.
N4845-W10207.5/7.5
1947
AMS 5581 I SW-SERIES V871

1765

007 24 1966