

Mapped, edited, and published by the Geological Survey

Control by USGS and USC&GS

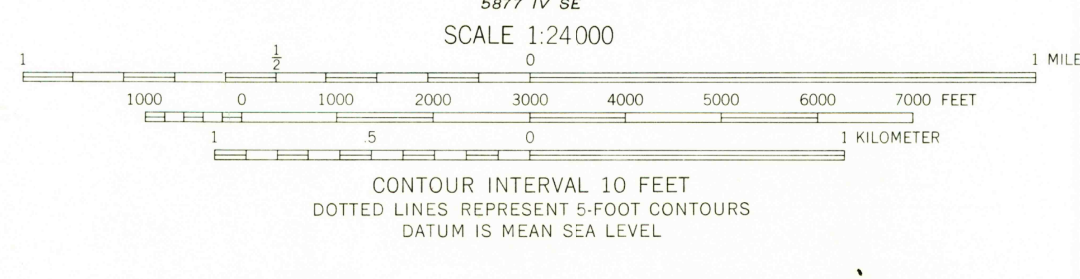
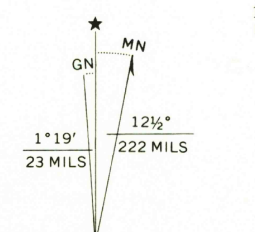
Topography by photogrammetric methods from aerial photographs taken 1959. Field checked 1962

Polyconic projection, 1927 North American datum

10,000-foot grid based on North Dakota coordinate system, south zone

1000-meter Universal Transverse Mercator grid ticks, zone 14, shown in blue

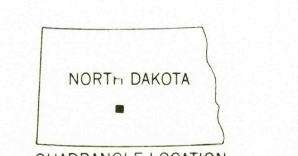
Fine red dashed lines indicate selected fence and field lines where generally visible on aerial photographs. This information is unchecked



USGS
Historical File
Topographic Division

ROAD CLASSIFICATION

Heavy-duty	Light-duty
Medium-duty	Unimproved dirt
U.S. Route	



BURNT BUTTE, N. DAK.
NE/4 BISMARCK 15' QUADRANGLE
N4652.5—W10045/7.5

1962

AMS 5877 IV NE-SERIES V871

2120