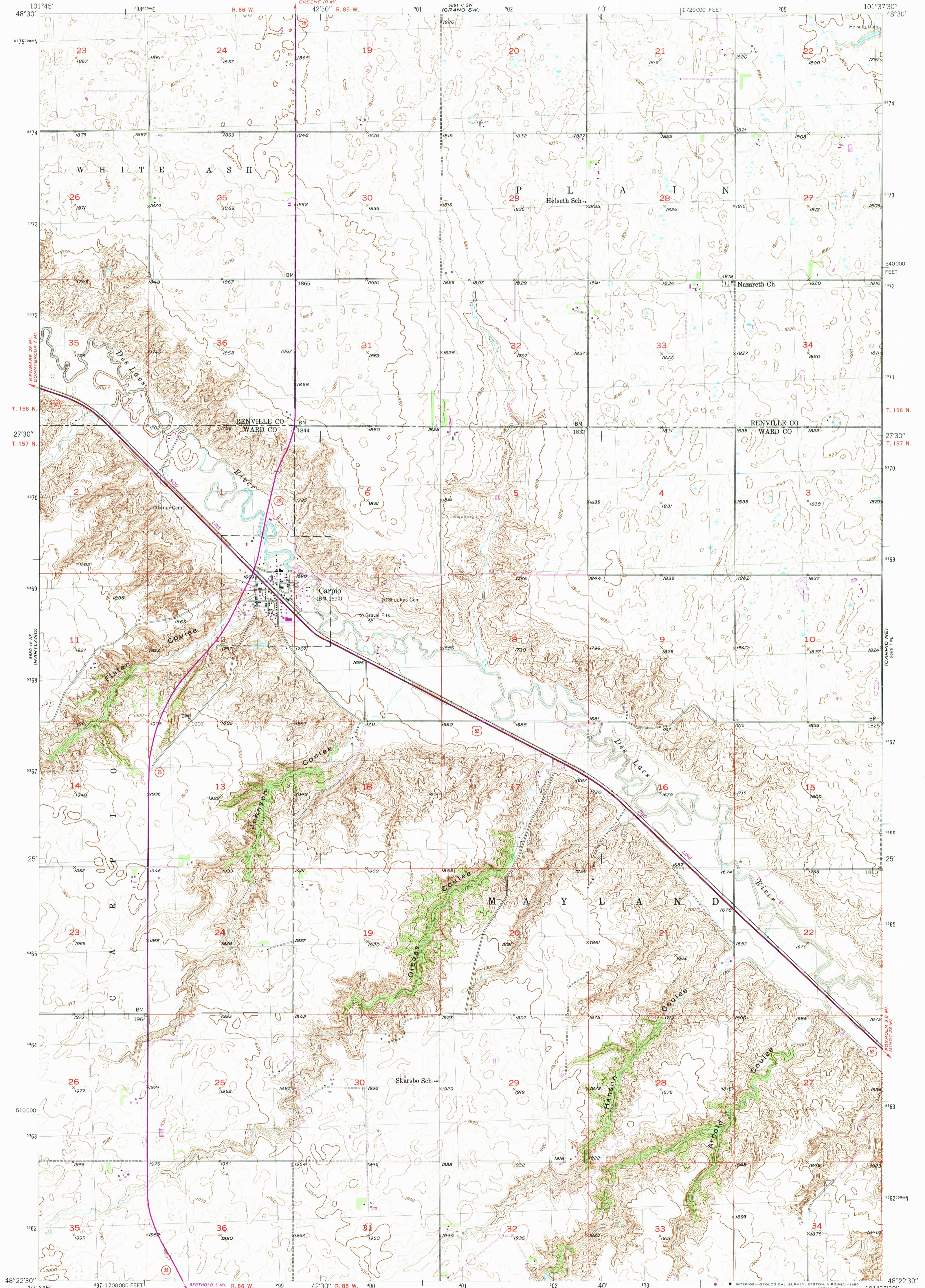


5881 II SW (GRAND SW)

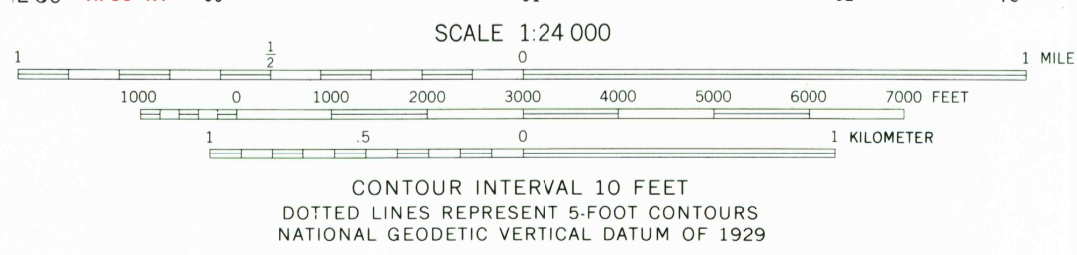
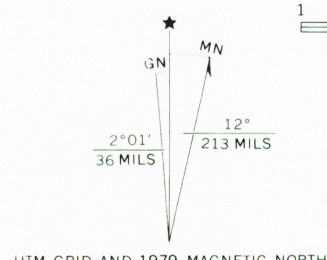
UNITED STATES DEPARTMENT OF THE INTERIOR GEOLOGICAL SURVEY

CARPIO QUADRANGLE NORTH DAKOTA 7.5 MINUTE SERIES (TOPOGRAPHIC)

5881 II SW (GRAND SW)

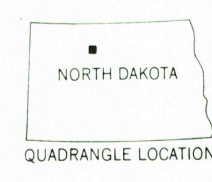


Mapped, edited, and published by the Geological Survey as part of the Department of the Interior program for the development of the Missouri River Basin Control by USGS and USC&GS. Culture and drainage in part compiled from aerial photographs taken 1946. Topography by plane-table methods 1948. Polyconic projection. 1927 North American datum. 10000-foot grid based on North Dakota coordinate system, north zone. 1000 meter Universal Transverse Mercator grid, zone 14. Revisions shown in purple and woodland compiled from aerial photographs taken 1977 and other source data. This information not field checked. Map edited 1979.



ROAD CLASSIFICATION table with columns for road types and their symbols.

FOR SALE BY U.S. GEOLOGICAL SURVEY, DENVER COLORADO 80225, OR RESTON, VIRGINIA 22092 AND BY THE STATE WATER COMMISSION, BISMARCK, NORTH DAKOTA 58501



CARPIO, N. DAK. N4822-5-W10137.5/7.5 EDITION OF 1949 PHOTOREVISED 1979 AMS 5680 I NW-SERIES V871

RETURN TO: USGS MMD HISTORICAL MAP ARCHIVE

MAR 30 1984