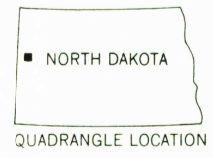
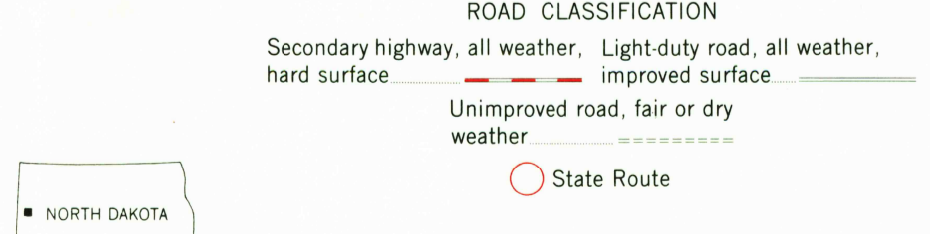
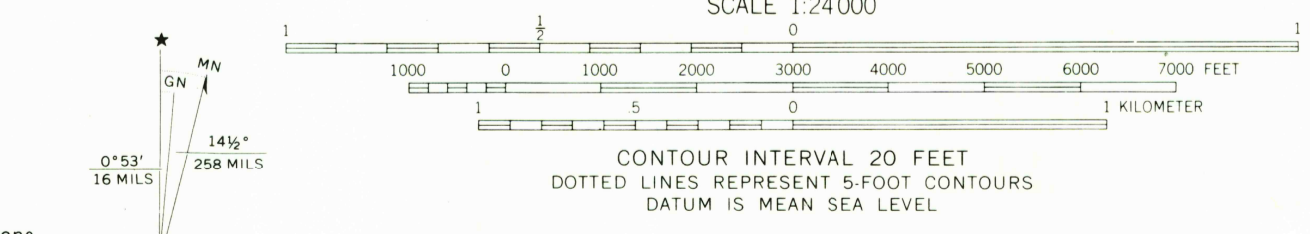


Mapped, edited, and published by the Geological Survey as part of the Department of the Interior program for the development of the Missouri River Basin Control by USGS and USC&GS
Topography by photogrammetric methods from aerial photographs taken 1968 and planimetric surveys 1969
Polyconic projection. 1927 North American datum
10,000-foot grid based on North Dakota coordinate system, north zone
1000-meter Universal Transverse Mercator grid ticks, zone 13, shown in blue
Areas covered by dashed light-blue pattern are subject to controlled inundation
Fine red dashed lines indicate selected fence and field lines where generally visible on aerial photographs
This information is unchecked



CARTWRIGHT NE, N. DAK.
N4752.5-W10345.75
1969
AMS 5279 IV NE-SERIES V871

AUG 17 1971

USGS
HISTORICAL FILE
TOPOGRAPHIC DIVISION

2160