

RECEIVED
JUN 30 2001
HISTORICAL MAP ARCHIVES

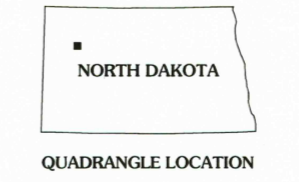
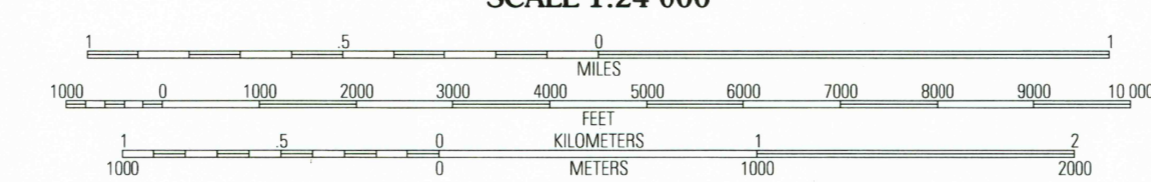
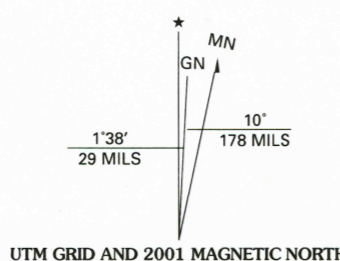
Produced by the United States Geological Survey 1965
Revision by USDA Forest Service 1997

Topography compiled 1964. Planimetry derived from imagery taken 1995
Public Land Survey System and survey control current as of 1997
North American Datum of 1927 (NAD 27). Projection and 10 000-foot ticks:
North Dakota coordinate system, north zone (Lambert conformal conic)
Blue 1000-meter Universal Transverse Mercator ticks, zone 13

North American Datum of 1983 (NAD 83) is shown by dashed corner ticks
The values of the shift between NAD 27 and NAD 83 for 7.5-minute
intersections are obtainable from National Geodetic Survey NADCON software

Non-National Forest System lands within the National Forest
Inholdings may exist in other National or State reservations

This map is not a legal land line or ownership document. Public lands are
subject to change and leasing, and may have access restrictions; check
with local offices. Obtain permission before entering private lands
Area covered by dashed light-blue pattern is subject to controlled
inundation to 1854 feet



1	2	3	1 Charlson NW
			2 Charlson NE
4	5	6	3 Rat Lake
			4 Charlson SW
6	7	8	5 Rat Lake SW
			6 Keene
			7 Blue Buttes
			8 Sanish NW

HIGHWAYS AND ROADS

Interstate	Secondary highway	Primary highway
U. S.	Light-duty road	Secondary highway
State	Composition: Unspecified	Gravel
County	Paved	Dirt
National Forest, suitable for passenger cars	Unimproved; 4 wheel drive	Trail
National Forest, suitable for high clearance vehicles	Gate; Barrier	
National Forest Trail		

THIS MAP COMPLIES WITH NATIONAL MAP ACCURACY STANDARDS
FOR SALE BY U.S. GEOLOGICAL SURVEY, P.O. BOX 25286, DENVER, COLORADO 80225
AND NORTH DAKOTA GEOLOGICAL SURVEY, BISMARCK, NORTH DAKOTA 58505
A FOLDER DESCRIBING TOPOGRAPHIC MAPS AND SYMBOLS IS AVAILABLE ON REQUEST

CHARLSON, ND
1997
NIMA 5480 III SE - SERIES V871

