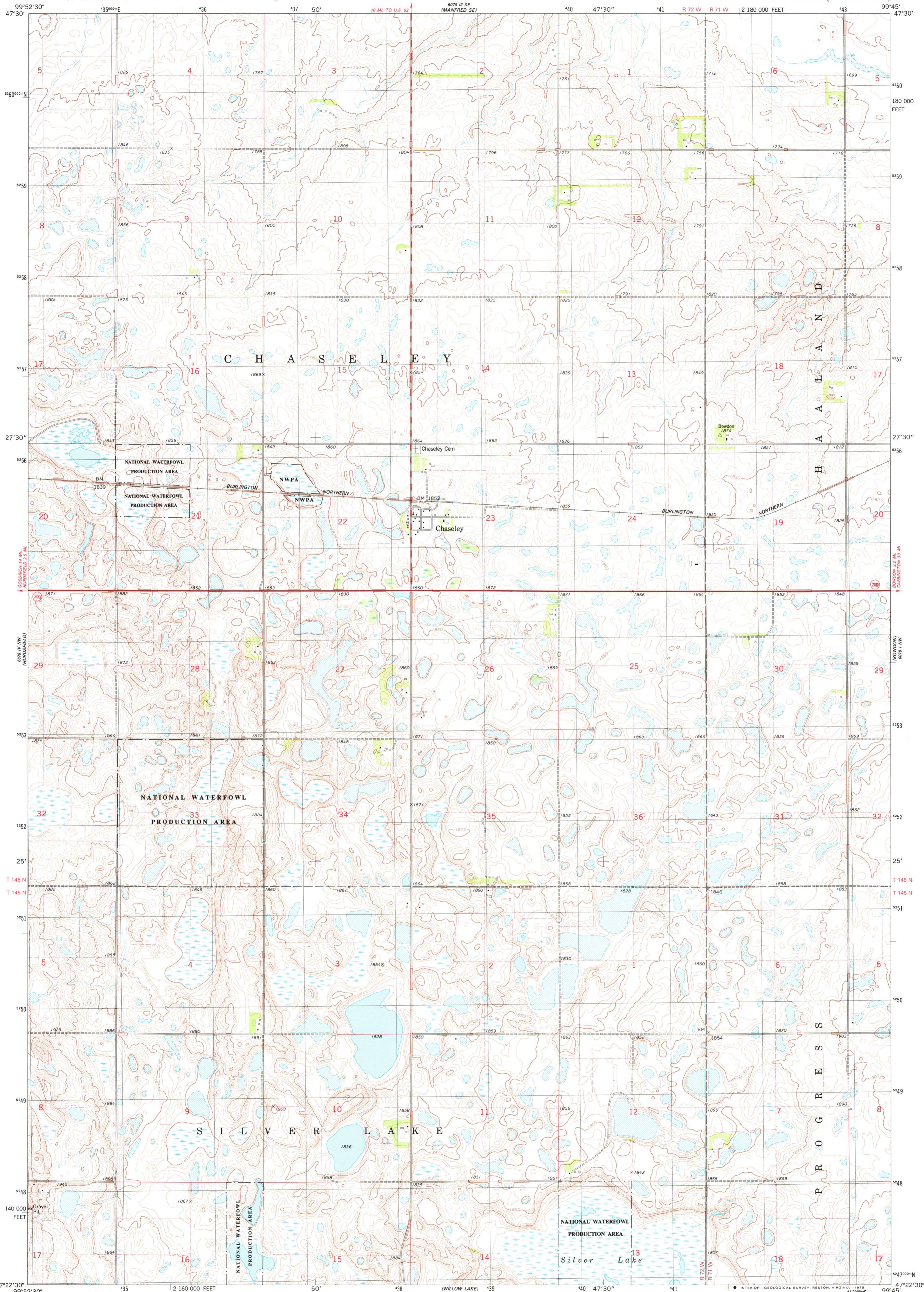


6078 IV NW
(UNCLASSIFIED)



6078 IV SW
(UNCLASSIFIED)



6078 IV SW
(UNCLASSIFIED)

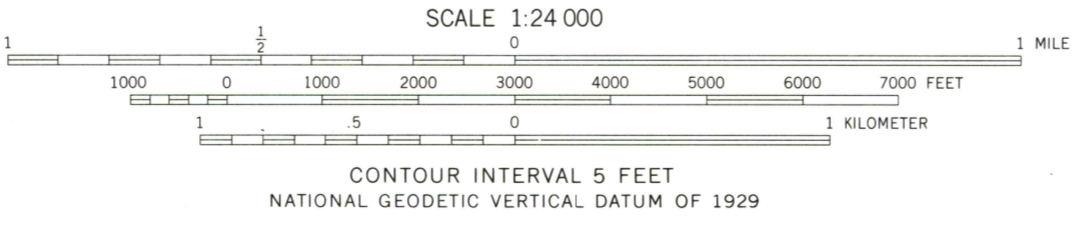
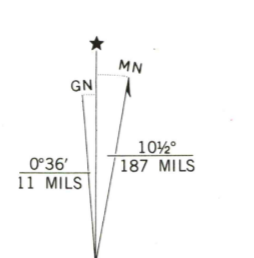
Mapped, edited, and published by the Geological Survey
in cooperation with the North Dakota Water Commission
Control by USGS and NOS/NOAA

Topography by photogrammetric methods from aerial photographs
taken 1976. Field checked 1977. Map edited 1978

Projection and 10,000-foot grid ticks: North Dakota coordinate
system, north zone (Lambert conformal conic)
1000-meter Universal Transverse Mercator grid, zone 14
1927 North American datum

Fine red dashed lines indicate selected fence and field lines where
generally visible on aerial photographs
This information is unclassified

There may be private inholdings within the boundaries of
the National or State reservations shown on this map



CONTOUR INTERVAL 5 FEET
NATIONAL GEODETIC VERTICAL DATUM OF 1929

THIS MAP COMPLIES WITH NATIONAL MAP ACCURACY STANDARDS
FOR SALE BY U. S. GEOLOGICAL SURVEY, DENVER, COLORADO 80225, OR RESTON, VIRGINIA 22092
AND STATE WATER COMMISSION, BISMARCK, NORTH DAKOTA 58501
A FOLDER DESCRIBING TOPOGRAPHIC MAPS AND SYMBOLS IS AVAILABLE ON REQUEST



ROAD CLASSIFICATION

Primary highway, hard surface	Light-duty road, hard or improved surface
Secondary highway, hard surface	Unimproved road
Interstate Route	U. S. Route
	State Route

CHASELEY, N. DAK.
N4722.5-W9945/7.5

1978
AMS 6078 IV NE—SERIES V871

6078 IV SW
(UNCLASSIFIED)