

Mapped, edited, and published by the Geological Survey

Control by USGS and NOS/NOAA

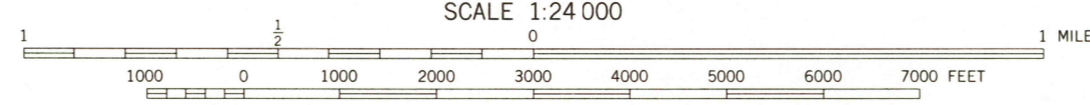
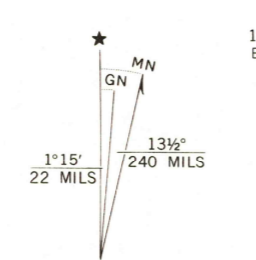
Topography by photogrammetric methods from aerial photographs taken 1973 and 1977. Field checked 1975. Map edited 1979. Underwater contours in Lake Sakakawea from USCE maps dated 1943.

Projection and 10,000-foot grid ticks: North Dakota coordinate system, north zone (Lambert conformal conic); 1000-meter Universal Transverse Mercator grid, zone 13 1927 North American datum.

There may be private inholdings within the boundaries of the National or State reservations shown on this map.

Areas covered by dashed light-blue pattern are subject to controlled inundation.

Fine red dashed lines indicate selected fence and field lines where generally visible on aerial photographs. This information is un-checked.

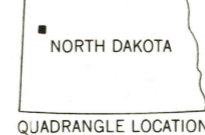


CONTOUR INTERVAL 20 FEET
NATIONAL GEODETIC VERTICAL DATUM OF 1929

SCALE 1:24 000

THIS MAP COMPLIES WITH NATIONAL MAP ACCURACY STANDARDS
FOR SALE BY U. S. GEOLOGICAL SURVEY, DENVER, COLORADO 80225, OR RESTON, VIRGINIA 22092
AND STATE WATER COMMISSION, BISMARCK, NORTH DAKOTA 58501
A FOLDER DESCRIBING TOPOGRAPHIC MAPS AND SYMBOLS IS AVAILABLE ON REQUEST

ROAD CLASSIFICATION	
Primary highway, hard surface	Light-duty road, hard or improved surface
Secondary highway, hard surface	Unimproved road
○ Interstate Route	○ U. S. Route
○ State Route	



USGS
Historical File
Topographic Division

CHRIS CREEK, N. DAK.
N4800-W10315/7.5

1979

AMS 5380 III SE-SERIES V871

SEP 17 1979

1700