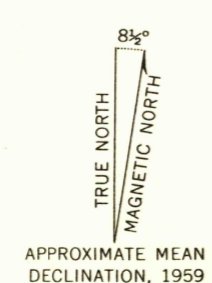
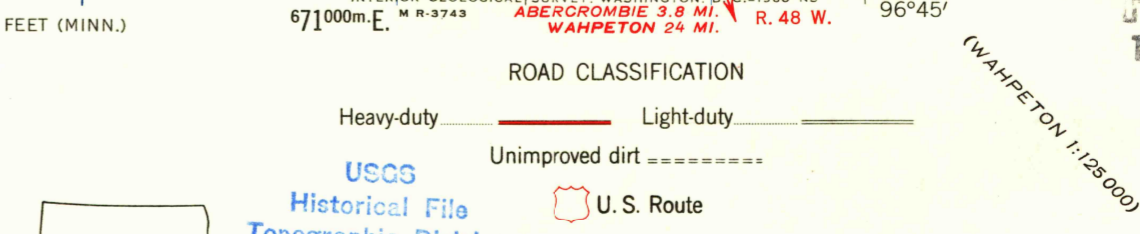
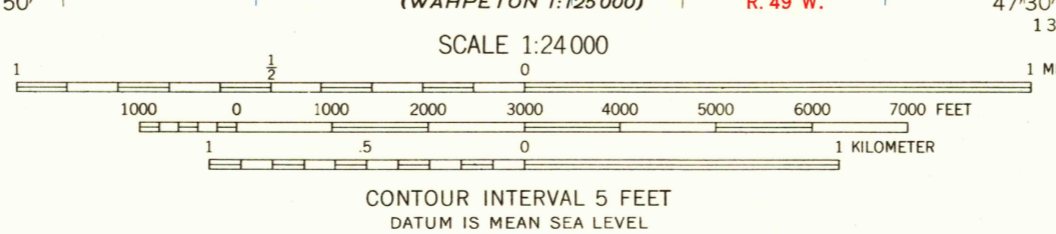


Mapped, edited, and published by the Geological Survey
Control by USGS and USC&GS
Culture and drainage in part compiled from aerial photographs taken 1952. Topography by planetable surveys 1959
Polyconic projection. 1927 North American datum
10,000-foot grids based on North Dakota coordinate system, south zone, and Minnesota coordinate system, central zone
1000-meter Universal Transverse Mercator grid ticks, zone 14, shown in blue



THIS MAP COMPLIES WITH NATIONAL MAP ACCURACY STANDARDS
FOR SALE BY U. S. GEOLOGICAL SURVEY, DENVER 25, COLORADO OR WASHINGTON 25, D. C.
AND BY THE STATE WATER CONSERVATION COMMISSION, BISMARCK, NORTH DAKOTA
A FOLDER DESCRIBING TOPOGRAPHIC MAPS AND SYMBOLS IS AVAILABLE ON REQUEST



CHRISTINE, N. DAK.—MINN.
N 4630—W 9645/7.5
1959

U.S.G.S.
FILE COPY
TOPOGRAPHIC DIVISION

SEP 27 1960
1905